

**RWE Renewables UK Dogger Bank  
South (West) Limited**

**RWE Renewables UK Dogger Bank  
South (East) Limited**

# **Dogger Bank South Offshore Wind Farms**

**Geophysical Assessment Report (Revision 2)**

**Part 6 of 6**

**Submission at previous Draft Deadline 1**

**November 2024**

**Application Reference: 10.6**

**APFP Regulation: 5(2)(a)**

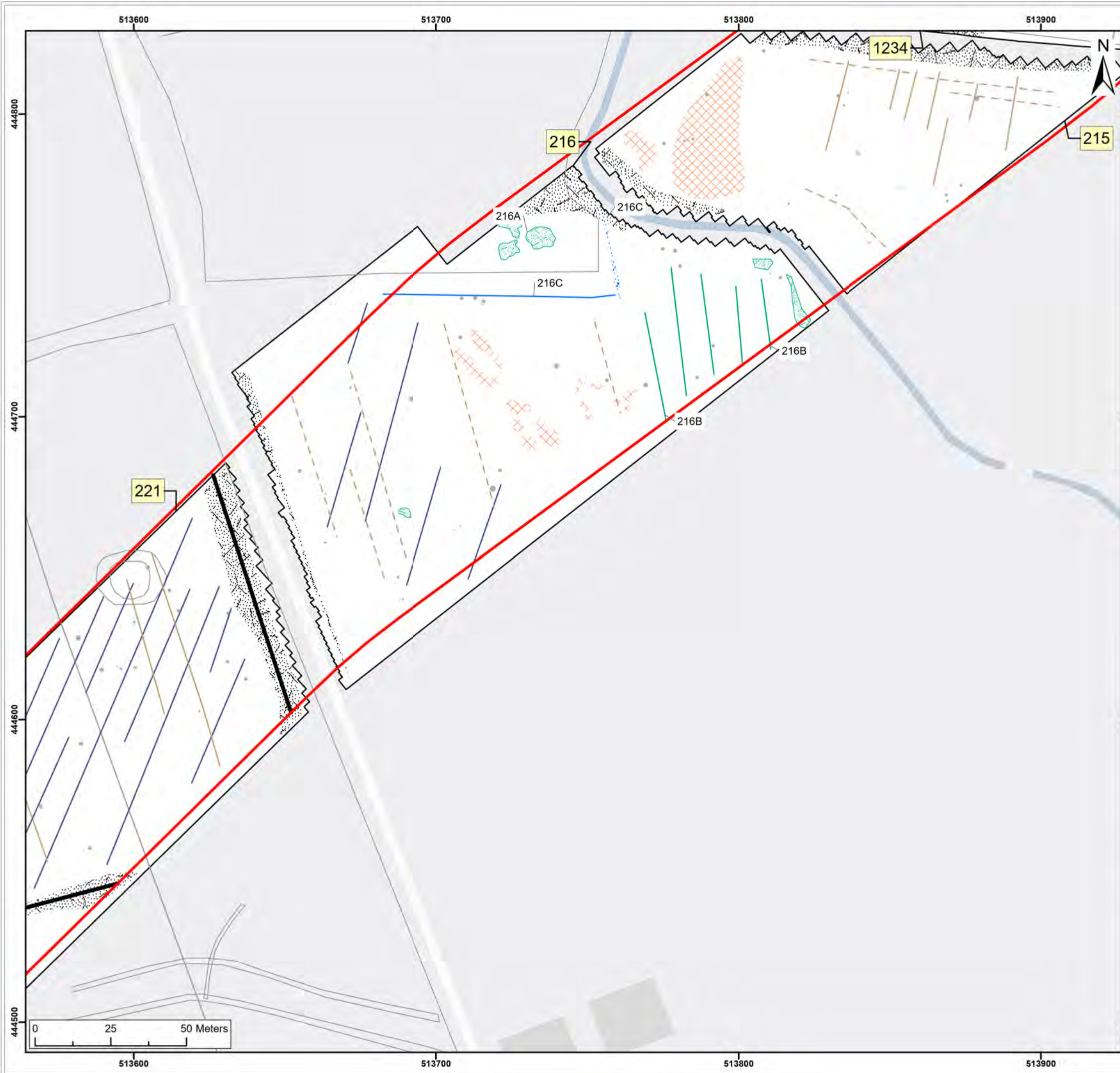
**Revision: 02**

Company:	<b>RWE Renewables UK Dogger Bank South (West) Limited and RWE Renewables UK Dogger Bank South (East) Limited</b>	Asset:	<b>Development</b>		
Project:	<b>Dogger Bank South Offshore Wind Farms</b>	Sub Project/Package:	<b>Consents</b>		
Document Title or Description:	Geophysical Assessment Report (Revision 2) Part 6 of 6				
Document Number:	005325766-02	Contractor Reference Number:	PC2340-RHD-ON-ZZ-AX-Z-0865		
<p><i>COPYRIGHT © RWE Renewables UK Dogger Bank South (West) Limited and RWE Renewables UK Dogger Bank South (East) Limited, 2024. All rights reserved.</i></p> <p><i>This document is supplied on and subject to the terms and conditions of the Contractual Agreement relating to this work, under which this document has been supplied, in particular:</i></p> <p><b>LIABILITY</b></p> <p><i>In preparation of this document RWE Renewables UK Dogger Bank South (West) Limited and RWE Renewables UK Dogger Bank South (East) Limited has made reasonable efforts to ensure that the content is accurate, up to date and complete for the purpose for which it was contracted. RWE Renewables UK Dogger Bank South (West) Limited and RWE Renewables UK Dogger Bank South (East) Limited makes no warranty as to the accuracy or completeness of material supplied by the client or their agent.</i></p> <p><i>Other than any liability on RWE Renewables UK Dogger Bank South (West) Limited and RWE Renewables UK Dogger Bank South (East) Limited detailed in the contracts between the parties for this work RWE Renewables UK Dogger Bank South (West) Limited and RWE Renewables UK Dogger Bank South (East) Limited shall have no liability for any loss, damage, injury, claim, expense, cost or other consequence arising as a result of use or reliance upon any information contained in or omitted from this document.</i></p> <p><i>Any persons intending to use this document should satisfy themselves as to its applicability for their intended purpose.</i></p> <p><i>The user of this document has the obligation to employ safe working practices for any activities referred to and to adopt specific practices appropriate to local conditions.</i></p>					
<b>Rev No.</b>	<b>Date</b>	<b>Status/Reason for Issue</b>	<b>Author</b>	<b>Checked by</b>	<b>Approved by</b>
01	August 2024	Issued for information	AOC	RWE	RWE
02	November 2024	Submission at previous Draft Deadline 1	AOC	RWE	RWE



**Revision Change Log**

Rev No.	Page	Section	Description
Rev No.	Page	Section	Description
01	N/A	N/A	Issued for Information
02	All	All	The Geophysical Assessment Report has been updated to reflect additional survey information since August 2024



**Legend:**

- Onshore Development Area
- Spread (Historic Feature)
- Spread (Unclear Origin)
- Spread (Geology/Natural)
- Spread (Magnetic Disturbance)
- Anomaly (Ferrous/Iron Spike)
- Linear Trend (Historic Feature)
- Linear Trend (Unclear Origin)
- Linear Trend (Agricultural, Ploughing)
- Linear Trend (Agricultural, Ridge and Furrow)
- Linear Trend (Drainage)
- Linear Trend (Service)

**Historic Environment Records (events)**

- Point
- Line
- Region

**Historic Environment Records (monuments)**

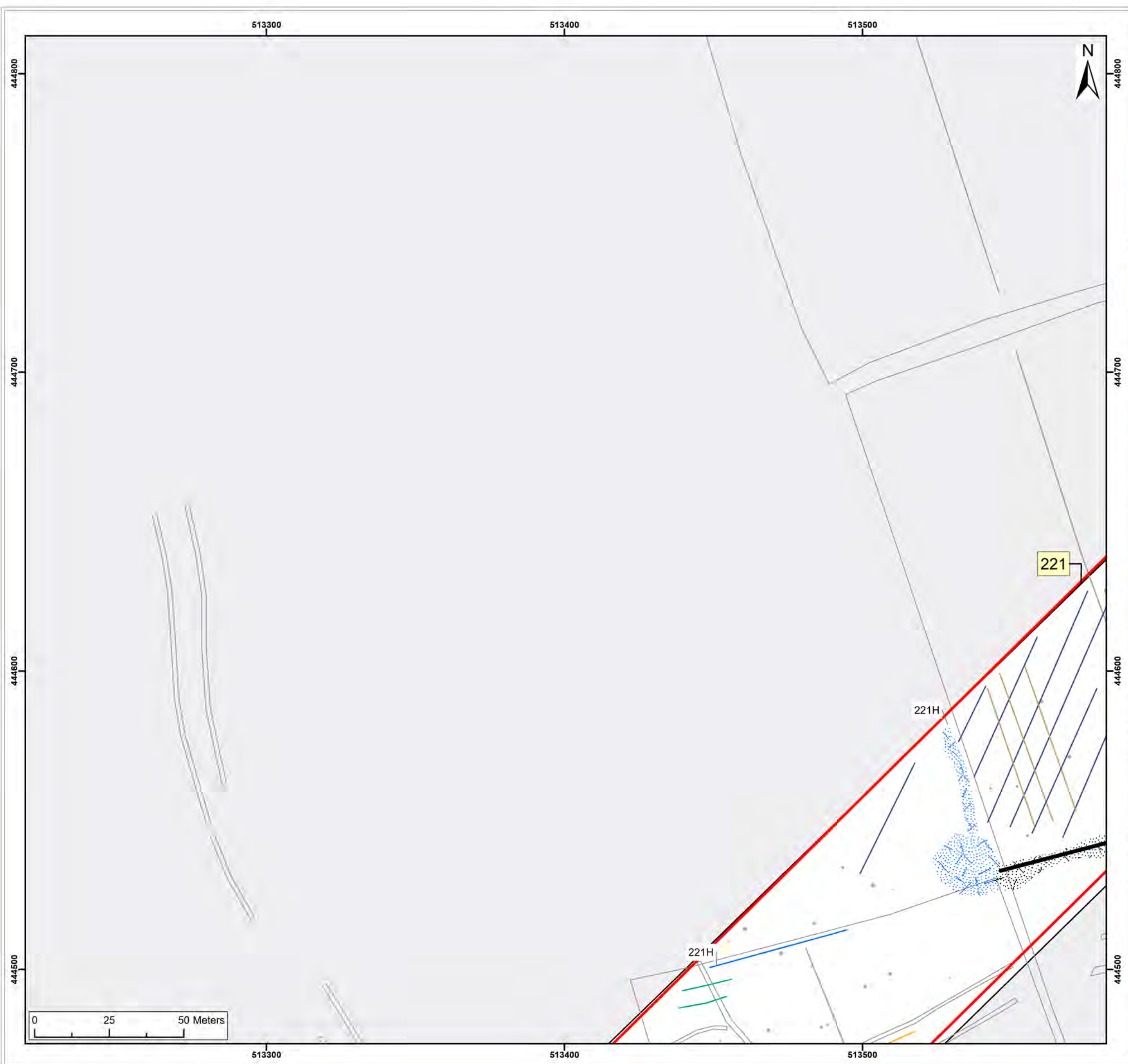
- Monument, Building, Find spot
- Monument
- Monument

**NMP Mapping**

- NMP Mapping

SX	P08	25/10/2024	Draft			SO	AG	JL
SUI	REV	DATE	DESCRIPTION			DRW	CHK	APR
Title:  Archive Interpretation: 215, 216, 221								
Figure:22-7-523		Drawing No: PB2340-AOC-ZZ-ZZ-DR-Z-0523						
Co-ordinate system: British National Grid				Page Size: A3		Scale: 1:1,250		
Project:  Dogger Bank South Offshore Wind Farms				Report:  Archaeological Geophysical Survey Report				





**Legend:**

- █ Onshore Development Area
- Spread (Historic Feature)
- Spread (Magnetic Disturbance)
- Anomaly (Ferrous/Iron Spike)
- Linear Trend (Possible Archaeology)
- Linear Trend (Historic Feature)
- Linear Trend (Unclear Origin)
- Linear Trend (Agricultural, Ridge and Furrow)
- Linear Trend (Drainage)
- Linear Trend (Service)

**Historic Environment Records (events)**

- ▲ Point
- Line
- Region

**Historic Environment Records (monuments)**

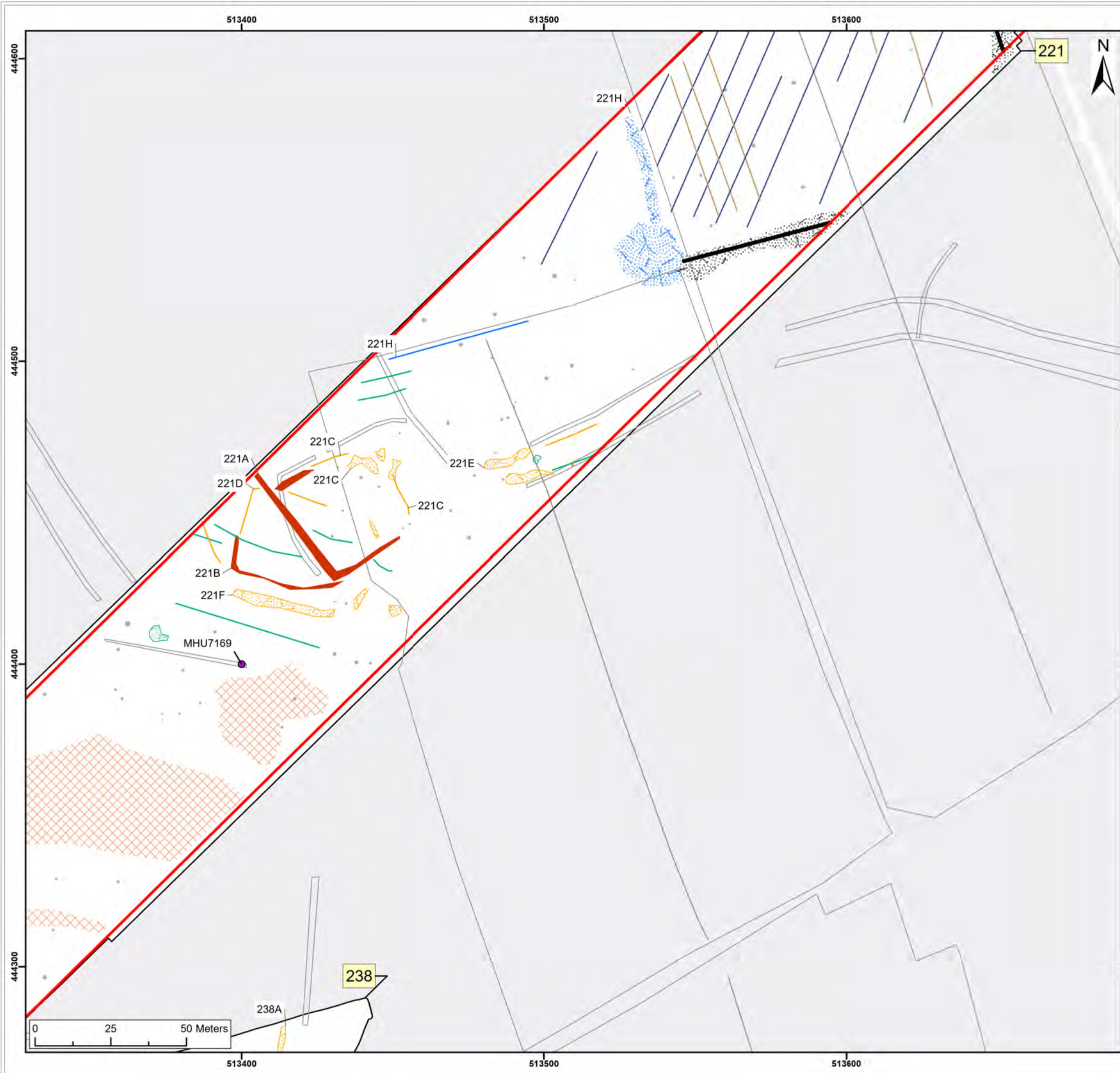
- Monument, Building, Find spot
- Monument
- Monument

**NMP Mapping**

- NMP Mapping

SX	P08	25/10/2024	Draft	SO	AG	JL
SUI	REV	DATE	DESCRIPTION	DRW	CHK	APR
Title: <div>Archive Interpretation: 221</div>						
Figure:22-7-524		Drawing No: PB2340-AOC-ZZ-ZZ-DR-Z-0524				
Co-ordinate system: British National Grid			Page Size: A3	Scale: 1:1,250		
Project: Dogger Bank South Offshore Wind Farms			Report: Archaeological Geophysical Survey Report			



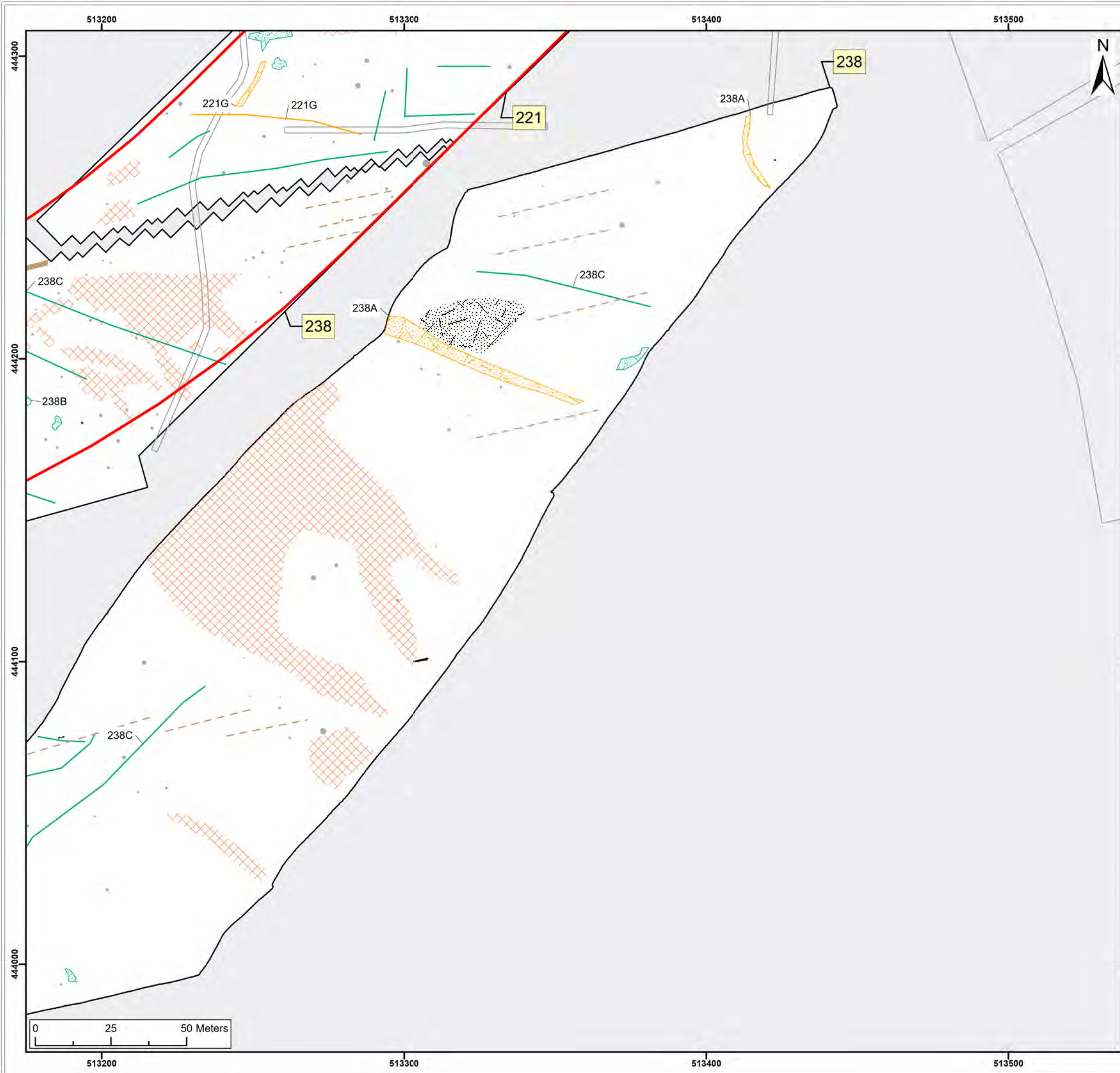


**Legend:**

Onshore Development Area	<b>Historic Environment Records (events)</b>
Anomaly (Probable Archaeology)	Point
Spread (Possible Archaeology)	Line
Spread (Historic Feature)	Region
Spread (Unclear Origin)	<b>Historic Environment Records (monuments)</b>
Spread (Geology/Natural)	Monument, Building, Find spot
Spread (Magnetic Disturbance)	Monument
Anomaly (Ferrous/Iron Spike)	Monument
Linear Trend (Possible Archaeology)	<b>NMP Mapping</b>
Linear Trend (Historic Feature)	NMP Mapping
Linear Trend (Unclear Origin)	
Linear Trend (Agricultural, Ridge and Furrow)	
Linear Trend (Drainage)	
Linear Trend (Service)	

SX	P08	25/10/2024	Draft		SO	AG
SUI	REV	DATE	DESCRIPTION		DRW	CHK
					APR	
Title: <div>Archive Interpretation: 221</div>						
Figure:22-7-525		Drawing No: PB2340-AOC-ZZ-ZZ-DR-Z-0525				
Co-ordinate system: British National Grid				Page Size: A3	Scale: 1:1,250	
Project: Dogger Bank South Offshore Wind Farms				Report: Archaeological Geophysical Survey Report		



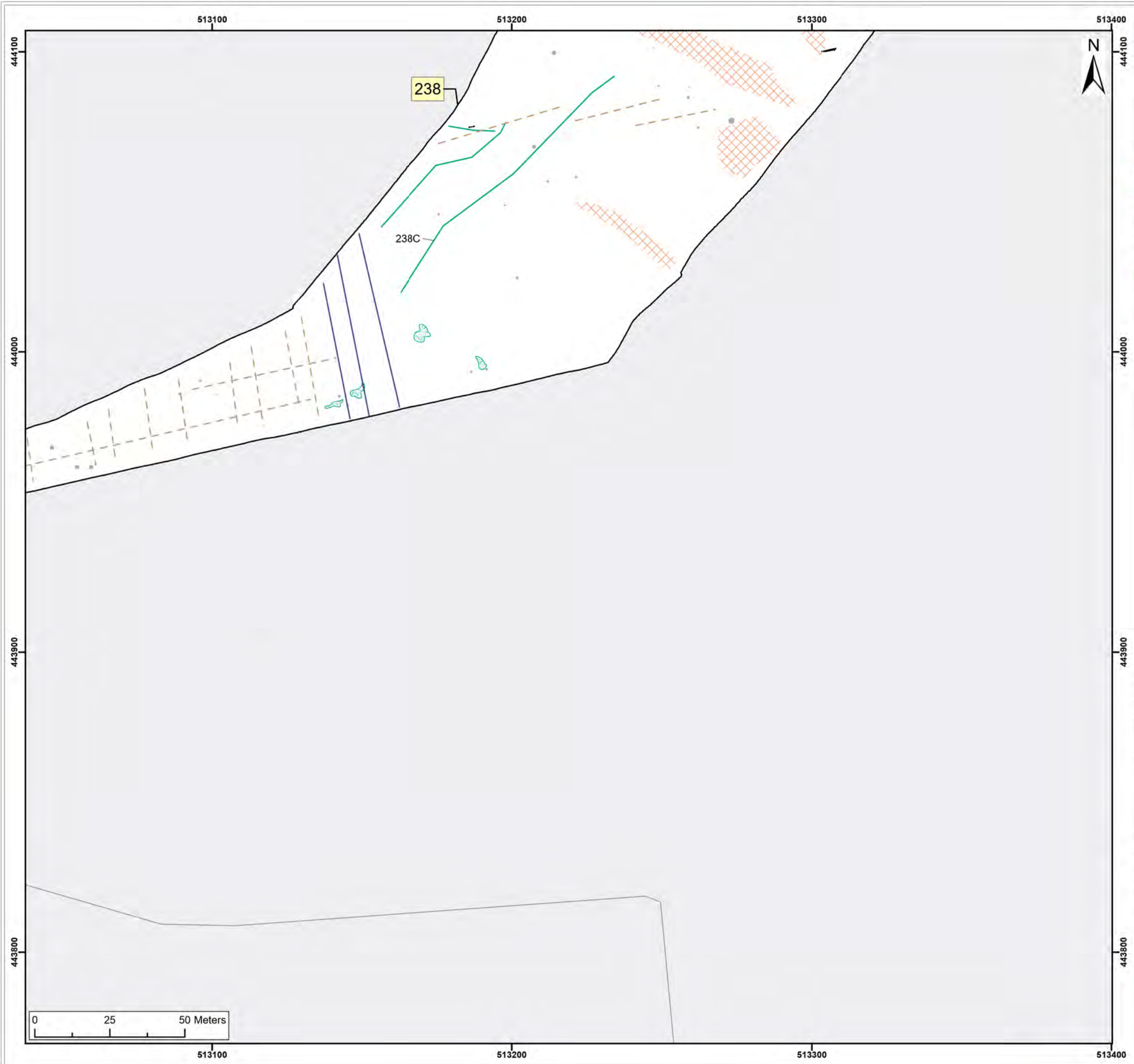


**Legend:**

Onshore Development Area	<b>Historic Environment Records (events)</b>
Spread (Possible Archaeology)	Point
Spread (Unclear Origin)	Line
Anomaly (Agricultural)	Region
Spread (Geology/Natural)	<b>Historic Environment Records (monuments)</b>
Spread (Magnetic Disturbance)	Monument, Building, Find spot
Anomaly (Ferrous/Iron Spike)	Monument
Linear Trend (Possible Archaeology)	Monument
Linear Trend (Unclear Origin)	<b>NMP Mapping</b>
Linear Trend (Agricultural, Ploughing)	NMP Mapping

SX	P08	25/10/2024	Draft		SO	AG	JL
SUI	REV	DATE	DESCRIPTION		DRW	CHK	APR
Title: <div>Archive Interpretation: 238</div>							
Figure:22-7-526		Drawing No: PB2340-AOC-ZZ-ZZ-DR-Z-0526					
Co-ordinate system: British National Grid				Page Size: A3	Scale: 1:1,250		
Project: Dogger Bank South Offshore Wind Farms				Report: Archaeological Geophysical Survey Report			





- Legend:
- Onshore Development Area
  - Spread (Unclear Origin)
  - Spread (Geology/Natural)
  - Anomaly (Ferrous/Iron Spike)
  - Linear Trend (Unclear Origin)
  - Linear Trend (Agricultural, Ploughing)
  - Linear Trend (Drainage)
- Historic Environment Records (events)
- Point
  - Line
  - Region
- Historic Environment Records (monuments)
- Monument, Building, Find spot
  - Monument
  - Monument
- NMP Mapping
- NMP Mapping

SX	P08	25/10/2024	Draft	SO	AG	JL
SUI	REV	DATE	DESCRIPTION	DRW	CHK	APR

Title: Archive Interpretation: 238

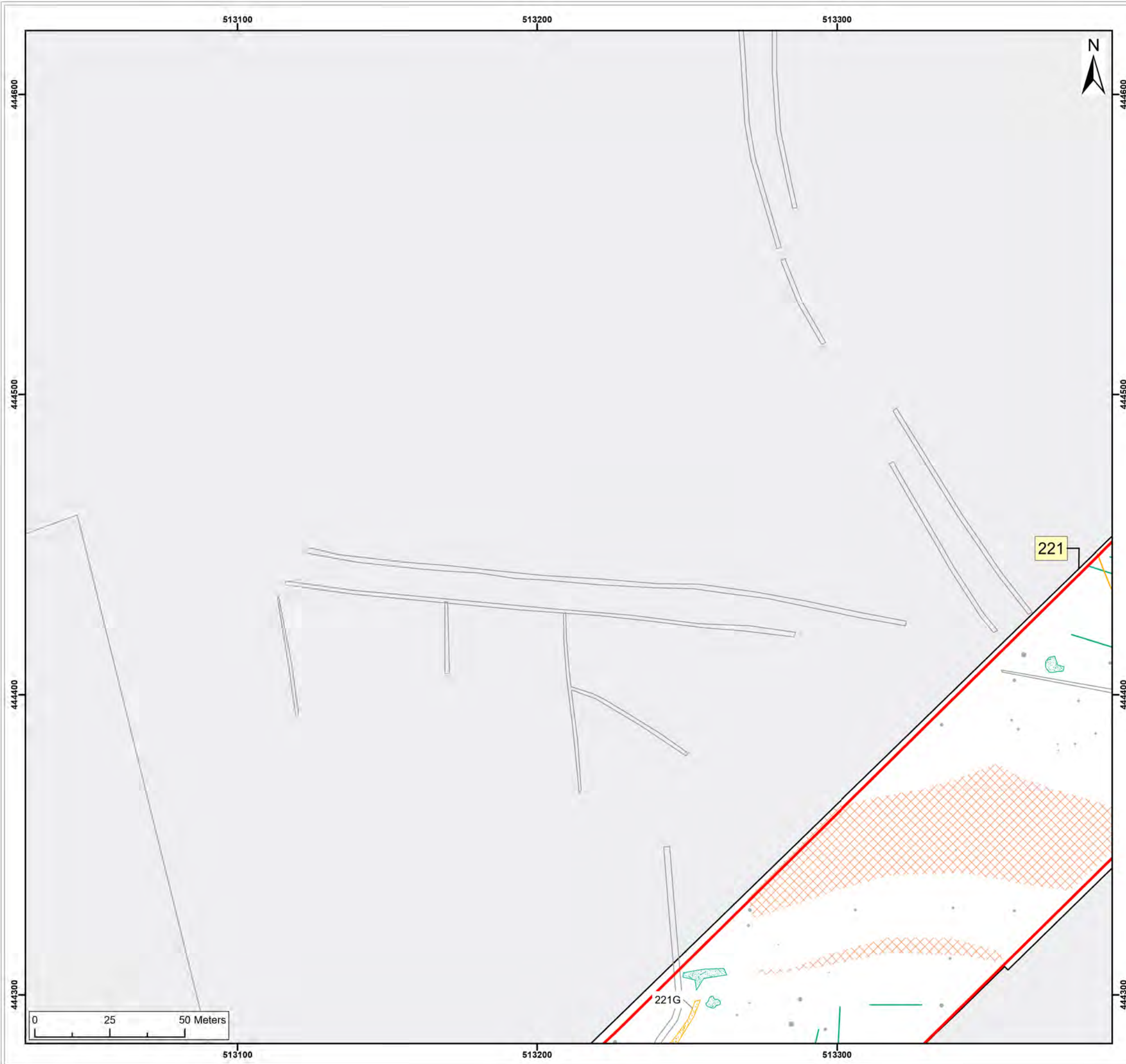
Figure:22-7-527 Drawing No: PB2340-AOC-ZZ-ZZ-DR-Z-0527

Co-ordinate system: British National Grid	Page Size: A3	Scale: 1:1,250
--	------------------	-------------------

Project: Dogger Bank South Offshore Wind Farms	Report: Archaeological Geophysical Survey Report
--	--







**Legend:**

Onshore Development Area

Spread (Possible Archaeology)

Spread (Unclear Origin)

Spread (Geology/Natural)

Anomaly (Ferrous/Iron Spike)

Linear Trend (Possible Archaeology)

Linear Trend (Unclear Origin)

Point

Line

Region

Monument, Building, Find spot

Monument

Monument

Historic Environment Records (events)

Historic Environment Records (monuments)

NMP Mapping

SX	P08	25/10/2024	Draft		SO	AG	JL
SUI	REV	DATE	DESCRIPTION		DRW	CHK	APR

Title:

Archive Interpretation:  
221

Figure:22-7-528

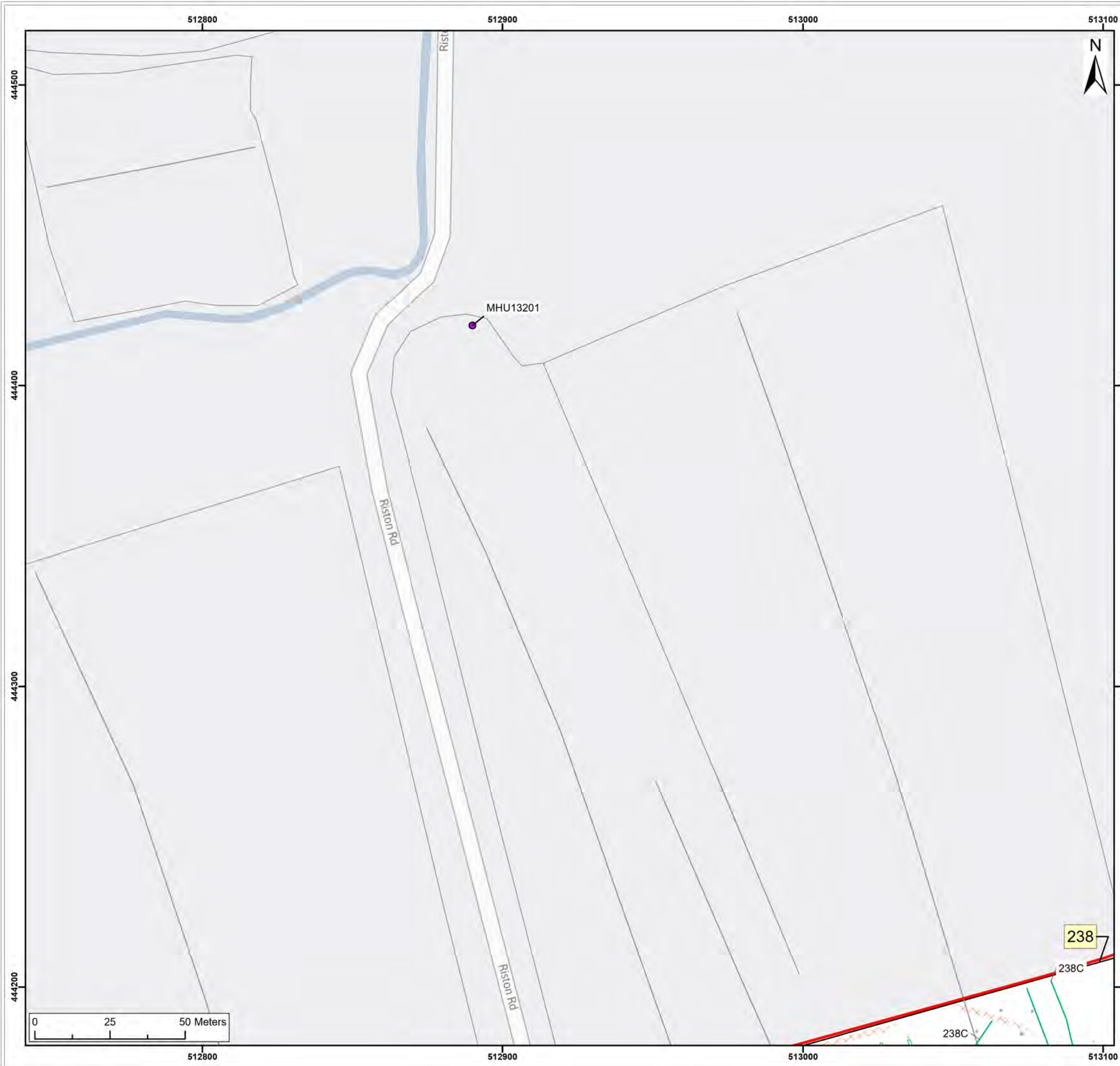
Drawing No: PB2340-AOC-ZZ-ZZ-DR-Z-0528

Co-ordinate system: British National Grid	Page Size: A3	Scale: 1:1,250
Project: Dogger Bank South Offshore Wind Farms	Report: Archaeological Geophysical Survey Report	

**Royal HaskoningDHV**  
Enhancing Society Together

**DBS**  
Offshore Wind





**Legend:**

- Onshore Development Area
- Spread (Unclear Origin)
- Spread (Geology/Natural)
- Anomaly (Ferrous/Iron Spike)
- Linear Trend (Unclear Origin)

**Historic Environment Records (events)**

- ▲ Point
- Line
- Region

**Historic Environment Records (monuments)**

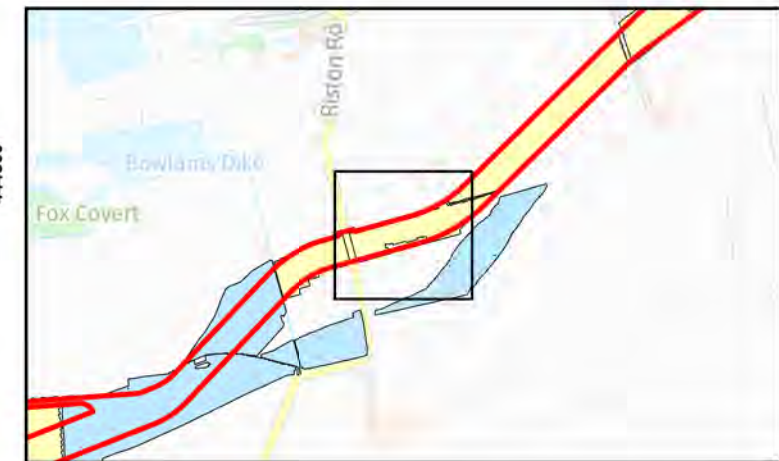
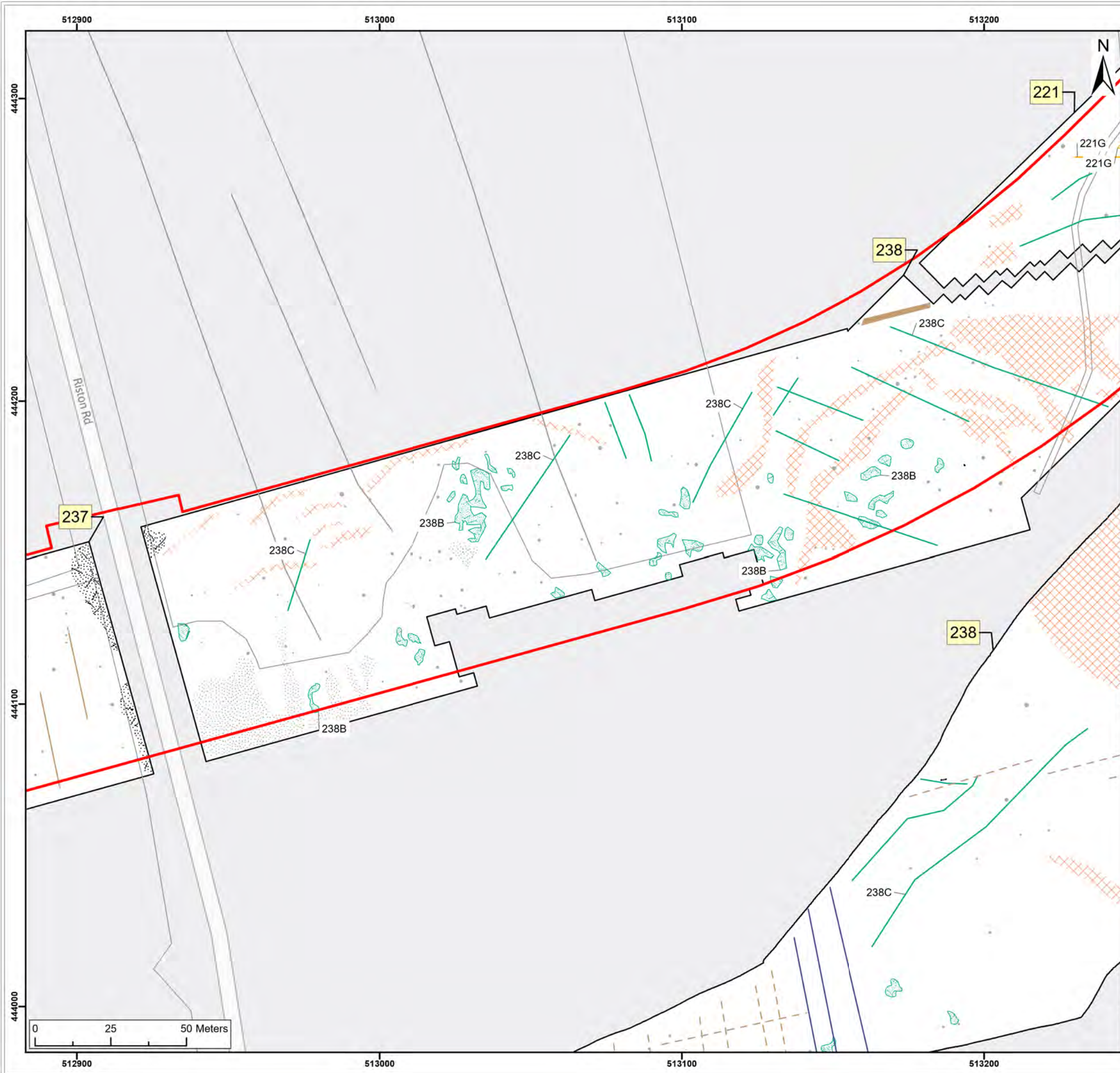
- Monument, Building, Find spot
- Monument
- Monument

**NMP Mapping**

- NMP Mapping

SX	P08	25/10/2024	Draft		SO	AG	JL
SUI	REV	DATE	DESCRIPTION		DRW	CHK	APR
Title: <div>Archive Interpretation: Outstanding</div>							
Figure:22-7-529		Drawing No: PB2340-AOC-ZZ-ZZ-DR-Z-0529					
Co-ordinate system: British National Grid				Page Size: A3	Scale: 1:1,250		
Project: Dogger Bank South Offshore Wind Farms				Report: Archaeological Geophysical Survey Report			





**Legend:**

- Onshore Development Area**
- Spread (Possible Archaeology)**
- Spread (Unclear Origin)**
- Anomaly (Agricultural)**
- Spread (Geology/Natural)**
- Spread (Magnetic Disturbance)**
- Anomaly (Ferrous/Iron Spike)**
- Spread (Ferrous/Iron Spike)**
- Linear Trend (Possible Archaeology)**
- Linear Trend (Unclear Origin)**
- Linear Trend (Agricultural, Ploughing)**
- Linear Trend (Agricultural, Ridge and Furrow)**
- Linear Trend (Drainage)**

**Historic Environment Records (events)**

- Point
- Line
- Region

**Historic Environment Records (monuments)**

- Monument, Building, Find spot
- Monument
- Monument

**NMP Mapping**

- NMP Mapping

SX	P08	25/10/2024	Draft		SO	AG	JL
SUI	REV	DATE	DESCRIPTION		DRW	CHK	APR

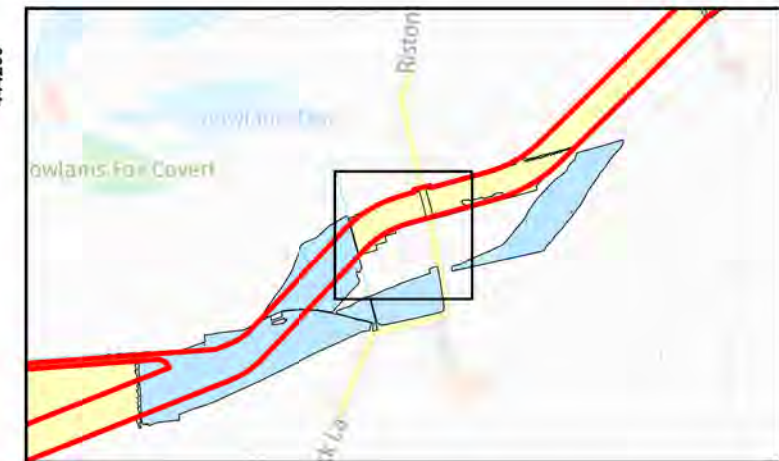
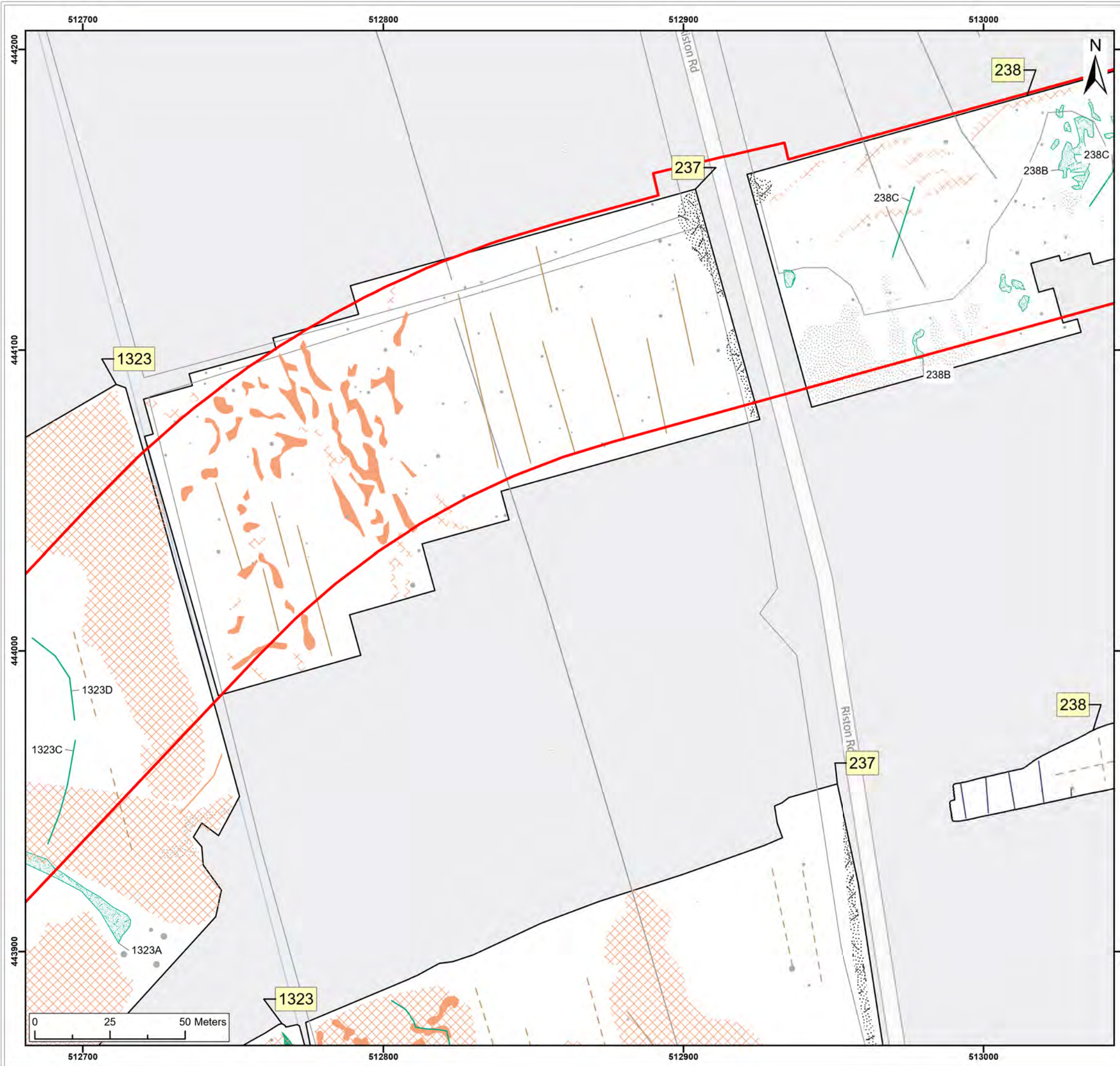
Title: Archive Interpretation: 238

Figure:22-7-530 Drawing No: PB2340-AOC-ZZ-ZZ-DR-Z-0530

Co-ordinate system: British National Grid	Page Size: A3	Scale: 1:1,250
--	------------------	-------------------

Project: Dogger Bank South Offshore Wind Farms	Report: Archaeological Geophysical Survey Report
--	--





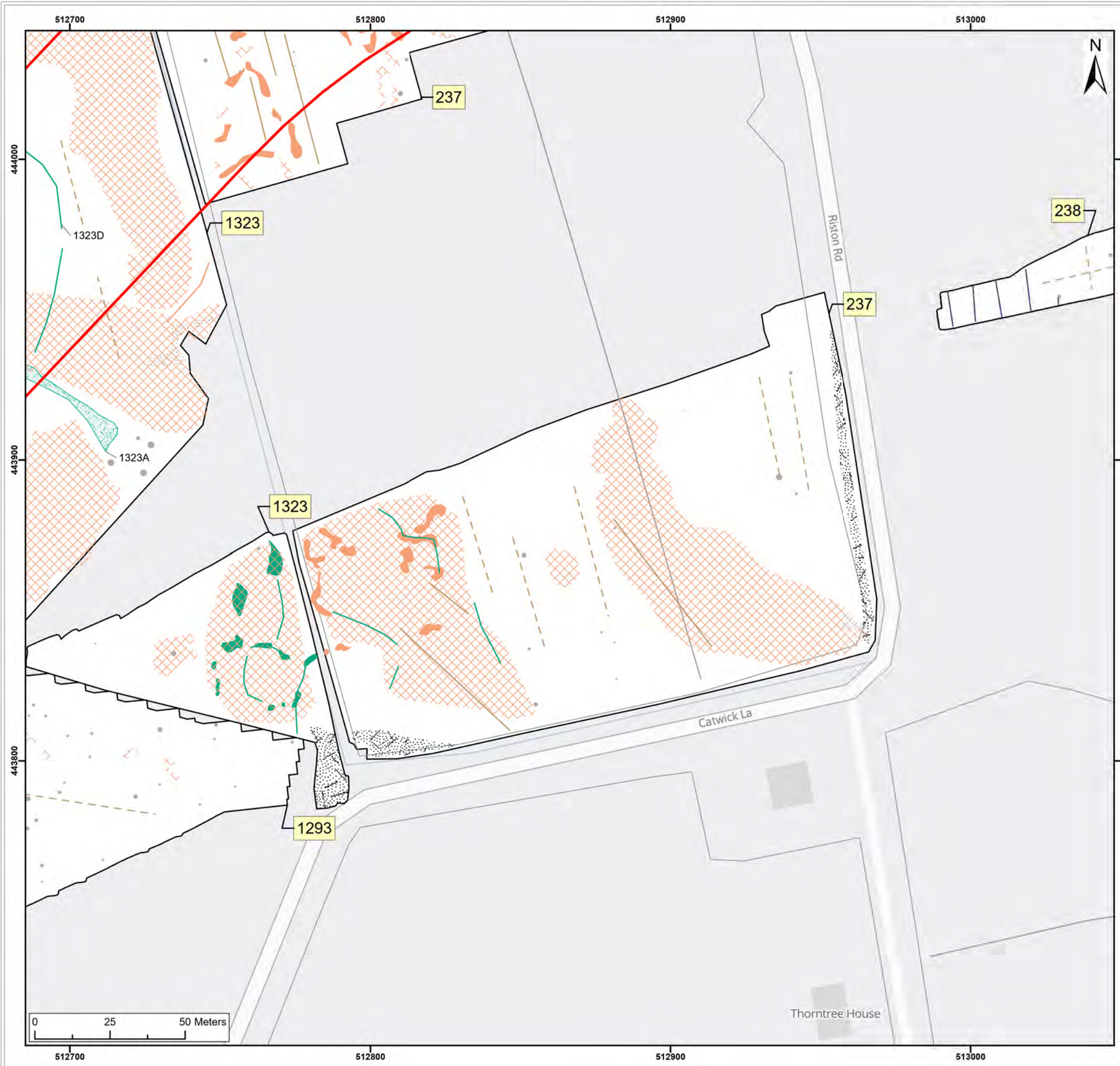
- Legend:**
- Onshore Development Area
  - Anomaly (Unclear Origin)
  - Spread (Unclear Origin)
  - Anomaly (Geology/Natural)
  - Spread (Geology/Natural)
  - Spread (Magnetic Disturbance)
  - Anomaly (Ferrous/Iron Spike)
  - Spread (Ferrous/Iron Spike)
  - Linear Trend (Unclear Origin)
  - Linear Trend (Agricultural, Ploughing)
  - Linear Trend (Agricultural, Ridge and Furrow)
  - Linear Trend (Drainage)
  - Linear Trend (Geology/Natural)
- Historic Environment Records (events)**
- ▲ Point
  - Line
  - Region
- Historic Environment Records (monuments)**
- Monument, Building, Find spot
  - Monument
  - Monument
- NMP Mapping**
- NMP Mapping

SX	P08	25/10/2024	Draft		SO	AG
SUI	REV	DATE	DESCRIPTION		DRW	CHK

Title: Archive Interpretation: 237, 238, 1323

Figure:22-7-531	Drawing No: PB2340-AOC-ZZ-ZZ-DR-Z-0531
Co-ordinate system: British National Grid	Page Size: A3
	Scale: 1:1,250
Project: Dogger Bank South Offshore Wind Farms	Report: Archaeological Geophysical Survey Report





- Legend:**
- Onshore Development Area
  - Anomaly (Unclear Origin)
  - Spread (Unclear Origin)
  - Anomaly (Geology/Natural)
  - Spread (Geology/Natural)
  - Spread (Magnetic Disturbance)
  - Anomaly (Ferrous/Iron Spike)
  - Spread (Ferrous/Iron Spike)
  - Linear Trend (Unclear Origin)
  - Linear Trend (Agricultural, Ploughing)
  - Linear Trend (Agricultural, Ridge and Furrow)
  - Linear Trend (Drainage)
  - Linear Trend (Geology/Natural)
- Historic Environment Records (events)**
- ▲ Point
  - Line
  - Region
- Historic Environment Records (monuments)**
- Monument, Building, Find spot
  - Monument
  - Monument
- NMP Mapping**
- NMP Mapping

SX	P08	25/10/2024	Draft		SO	AG
SUI	REV	DATE	DESCRIPTION		DRW	CHK

Title: Archive Interpretation: 237, 1323

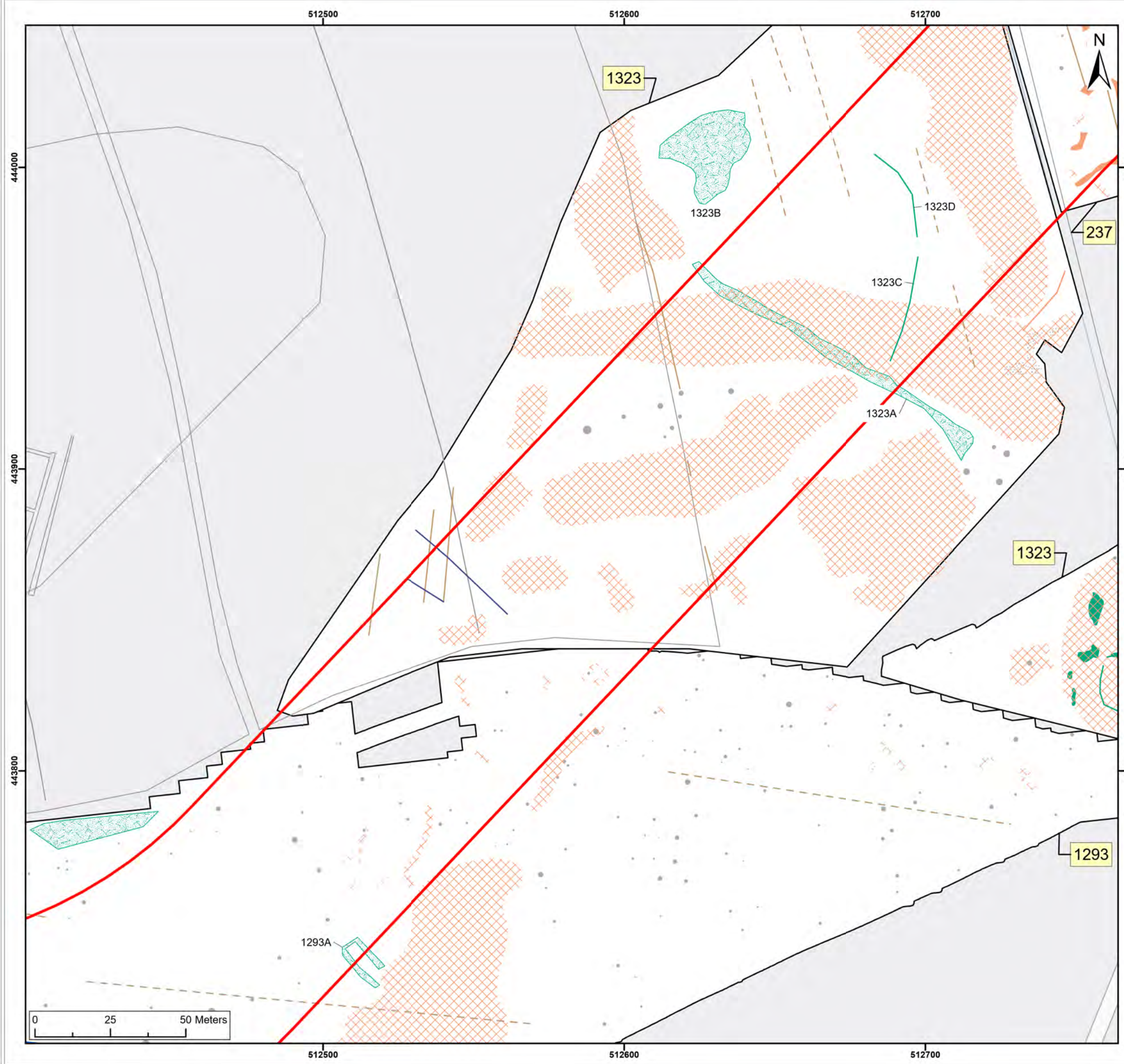
Figure:22-7-532 Drawing No: PB2340-AOC-ZZ-ZZ-DR-Z-0532

Co-ordinate system: British National Grid	Page Size: A3	Scale: 1:1,250
--	------------------	-------------------

Project: Dogger Bank South Offshore Wind Farms	Report: Archaeological Geophysical Survey Report
--	--







**Legend:**

Onshore Development Area

Anomaly (Unclear Origin)

Spread (Unclear Origin)

Anomaly (Geology/Natural)

Spread (Geology/Natural)

Anomaly (Ferrous/Iron Spike)

Spread (Ferrous/Iron Spike)

Linear Trend (Historic Feature)

Linear Trend (Unclear Origin)

Linear Trend (Agricultural, Ploughing)

Linear Trend (Agricultural, Ridge and Furrow)

Linear Trend (Drainage)

Linear Trend (Geology/Natural)

Point

Line

Region

Monument, Building, Find spot

Monument

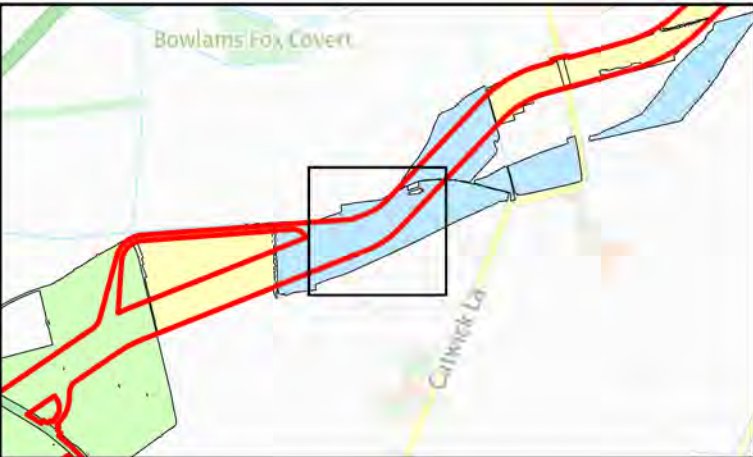
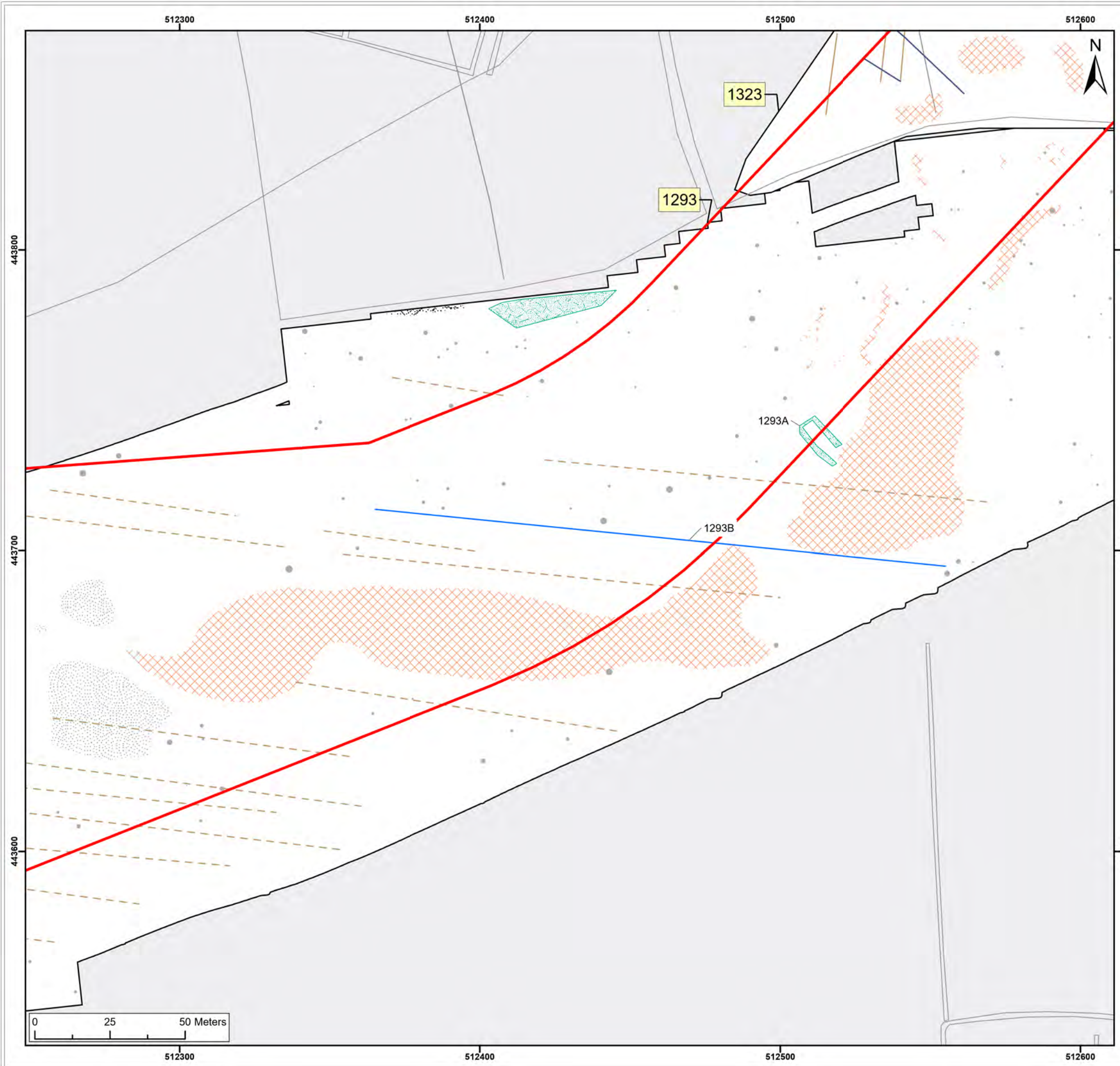
Monument

NMP Mapping

NMP Mapping

SX	P08	25/10/2024	Draft			SO	AG	JL
SUI	REV	DATE	DESCRIPTION			DRW	CHK	APR
Title: <div>Archive Interpretation: 1293</div>								
Figure:22-7-533		Drawing No: PB2340-AOC-ZZ-ZZ-DR-Z-0533						
Co-ordinate system: British National Grid				Page Size: A3		Scale: 1:1,250		
Project: Dogger Bank South Offshore Wind Farms				Report: Archaeological Geophysical Survey Report				





- Legend:
- Onshore Development Area
  - Spread (Unclear Origin)
  - Spread (Geology/Natural)
  - Spread (Magnetic Disturbance)
  - Anomaly (Ferrous/Iron Spike)
  - Spread (Ferrous/Iron Spike)
  - Linear Trend (Historic Feature)
  - Linear Trend (Agricultural, Ploughing)
  - Linear Trend (Agricultural, Ridge and Furrow)
  - Linear Trend (Drainage)
- Historic Environment Records (events)
- Point
  - Line
  - Region
- Historic Environment Records (monuments)
- Monument, Building, Find spot
  - Monument
  - Monument
- NMP Mapping
- NMP Mapping

SX	P08	25/10/2024	Draft	SO	AG	JL
SUI	REV	DATE	DESCRIPTION	DRW	CHK	APR

Title: Archive Interpretation: 1293

Figure:22-7-534 Drawing No: PB2340-AOC-ZZ-ZZ-DR-Z-0534

Co-ordinate system: British National Grid	Page Size: A3	Scale: 1:1,250
--	------------------	-------------------

Project: Dogger Bank South Offshore Wind Farms	Report: Archaeological Geophysical Survey Report
--	--







**Legend:**

Onshore Development Area

Spread (Unclear Origin)

Spread (Geology/Natural)

Spread (Magnetic Disturbance)

Anomaly (Ferrous/Iron Spike)

Spread (Ferrous/Iron Spike)

Linear Trend (Unclear Origin)

Linear Trend (Agricultural, Ploughing)

Linear Trend (Agricultural, Ridge and Furrow)

Point

Line

Region

Monument, Building, Find spot

Monument

Monument

NMP Mapping

SX	P08	25/10/2024	Draft	SO	AG	JL
SUI	REV	DATE	DESCRIPTION	DRW	CHK	APR

Title:

Archive Interpretation:  
1293, 1292

Figure:22-7-535

Drawing No: PB2340-AOC-ZZ-ZZ-DR-Z-0535

Co-ordinate system:  
British National Grid

Page Size:  
A3

Scale:  
1:1,250

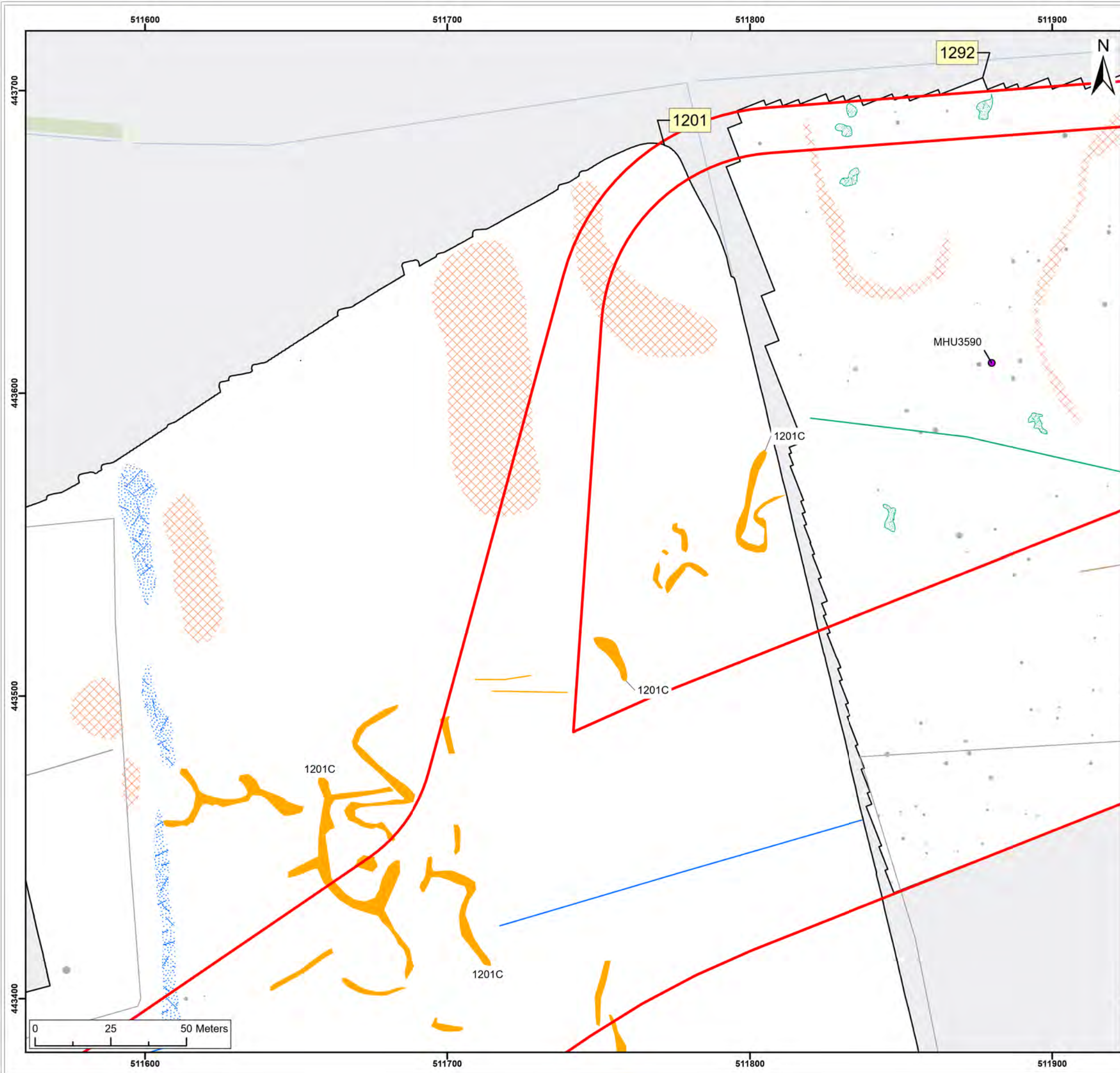
Project:  
Dogger Bank South  
Offshore Wind Farms

Report:  
Archaeological Geophysical  
Survey Report

Royal HaskoningDHV  
Enhancing Society Together

DBS  
Offshore Wind





**Legend:**

- Onshore Development Area
- Anomaly (Possible Archaeology)
- Spread (Historic Feature)
- Spread (Unclear Origin)
- Spread (Geology/Natural)
- Anomaly (Ferrous/Iron Spike)
- Spread (Ferrous/Iron Spike)
- Linear Trend (Possible Archaeology)
- Linear Trend (Historic Feature)
- Linear Trend (Unclear Origin)
- Linear Trend (Agricultural, Ridge and Furrow)

**Historic Environment Records (events)**

- ▲ Point
- Line
- Region

**Historic Environment Records (monuments)**

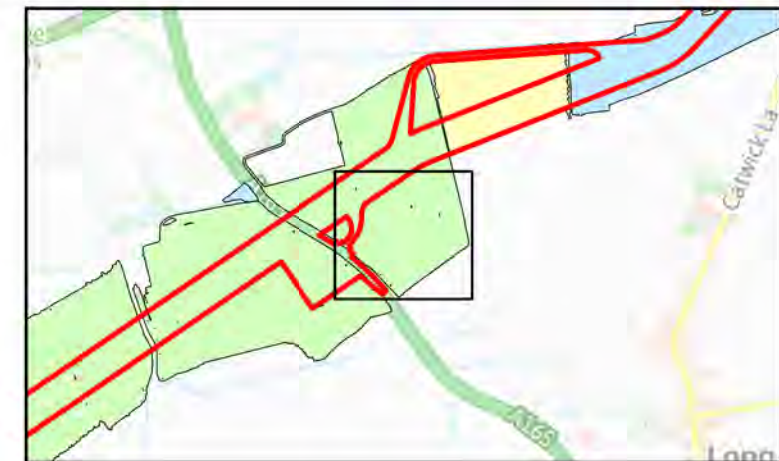
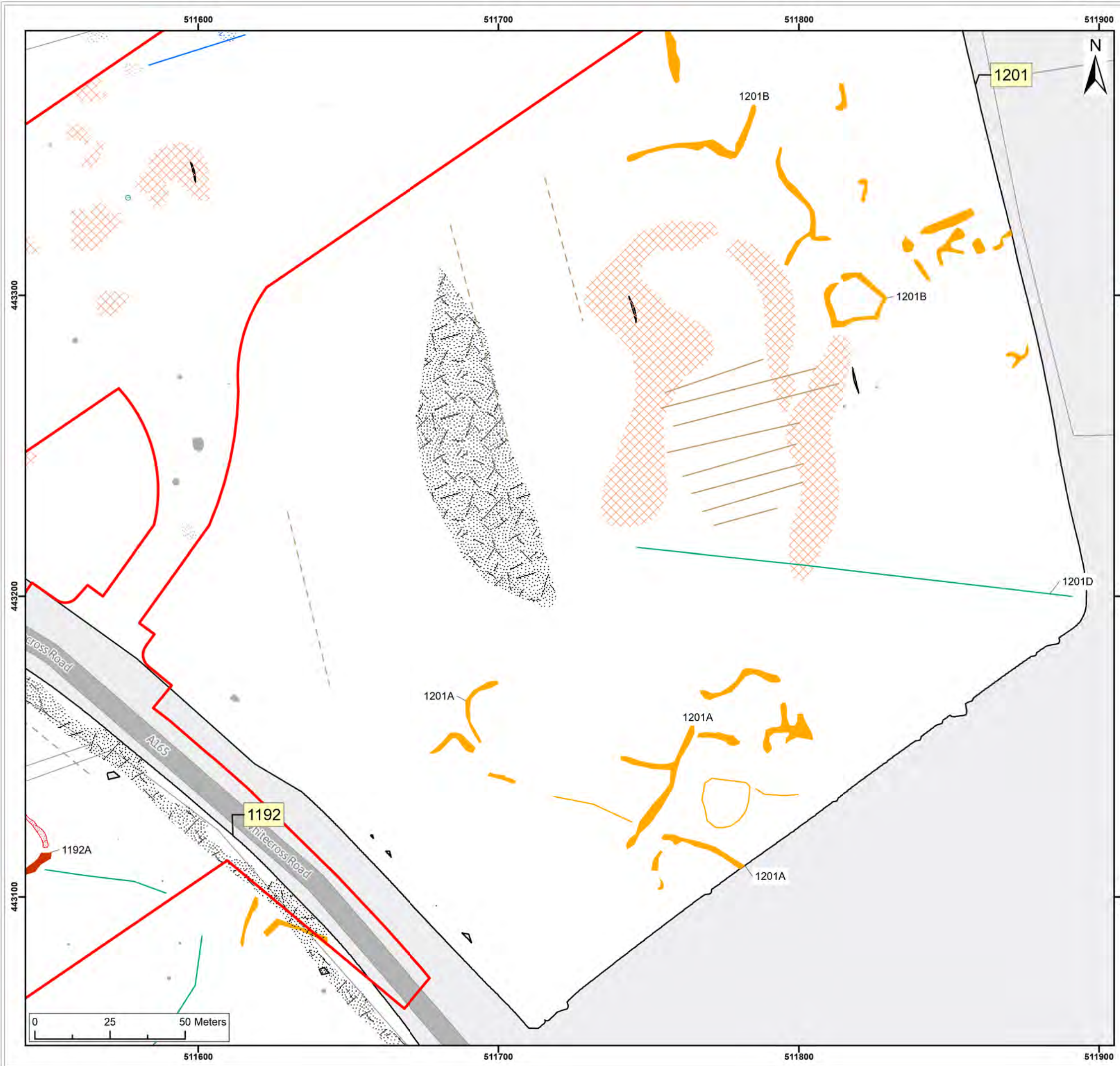
- Monument, Building, Find spot
- Monument
- Monument

**NMP Mapping**

- NMP Mapping

SX	P08	25/10/2024	Draft		SO	AG	JL
SUI	REV	DATE	DESCRIPTION		DRW	CHK	APR
Title: <div>Archive Interpretation: 1292, 1201</div>							
Figure:22-7-536		Drawing No: PB2340-AOC-ZZ-ZZ-DR-Z-0536					
Co-ordinate system: British National Grid				Page Size: A3	Scale: 1:1,250		
Project: Dogger Bank South Offshore Wind Farms				Report: Archaeological Geophysical Survey Report			



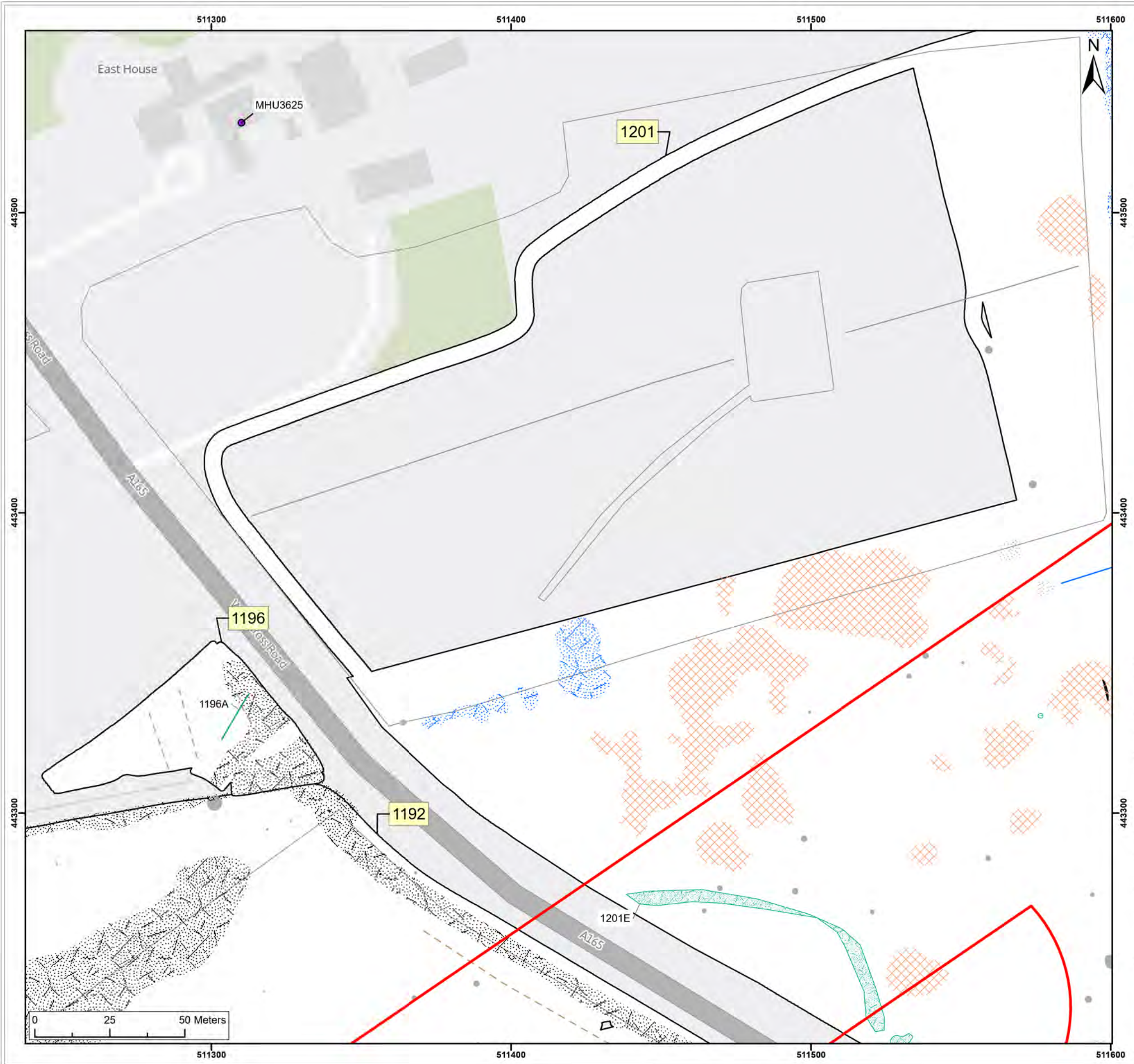


**Legend:**

Onshore Development Area	<b>Historic Environment Records (events)</b>
Anomaly (Probable Archaeology)	Point
Spread (Probable Archaeology)	Line
Anomaly (Possible Archaeology)	Region
Spread (Historic Feature)	<b>Historic Environment Records (monuments)</b>
Spread (Unclear Origin)	Monument, Building, Find spot
Spread (Geology/Natural)	Monument
Spread (Magnetic Disturbance)	Monument
Anomaly (Ferrous/Iron Spike)	<b>NMP Mapping</b>
Spread (Ferrous/Iron Spike)	NMP Mapping
Linear Trend (Possible Archaeology)	
Linear Trend (Historic Feature)	
Linear Trend (Unclear Origin)	
Linear Trend (Agricultural, Ploughing)	
Linear Trend (Agricultural, Ridge and Furrow)	

SX	P08	25/10/2024	Draft		SO	AG	JL
SUI	REV	DATE	DESCRIPTION		DRW	CHK	APR
Title: <div>Archive Interpretation: 1201</div>							
Figure:22-7-537		Drawing No: PB2340-AOC-ZZ-ZZ-DR-Z-0537					
Co-ordinate system: British National Grid				Page Size: A3	Scale: 1:1,250		
Project: Dogger Bank South Offshore Wind Farms				Report: Archaeological Geophysical Survey Report			





**Legend:**

- Onshore Development Area
- Spread (Historic Feature)
- Spread (Unclear Origin)
- Spread (Geology/Natural)
- Spread (Magnetic Disturbance)
- Anomaly (Ferrous/Iron Spike)
- Spread (Ferrous/Iron Spike)
- Linear Trend (Historic Feature)
- Linear Trend (Unclear Origin)
- Linear Trend (Agricultural, Ploughing)

**Historic Environment Records (events)**

- Point
- Line
- Region

**Historic Environment Records (monuments)**

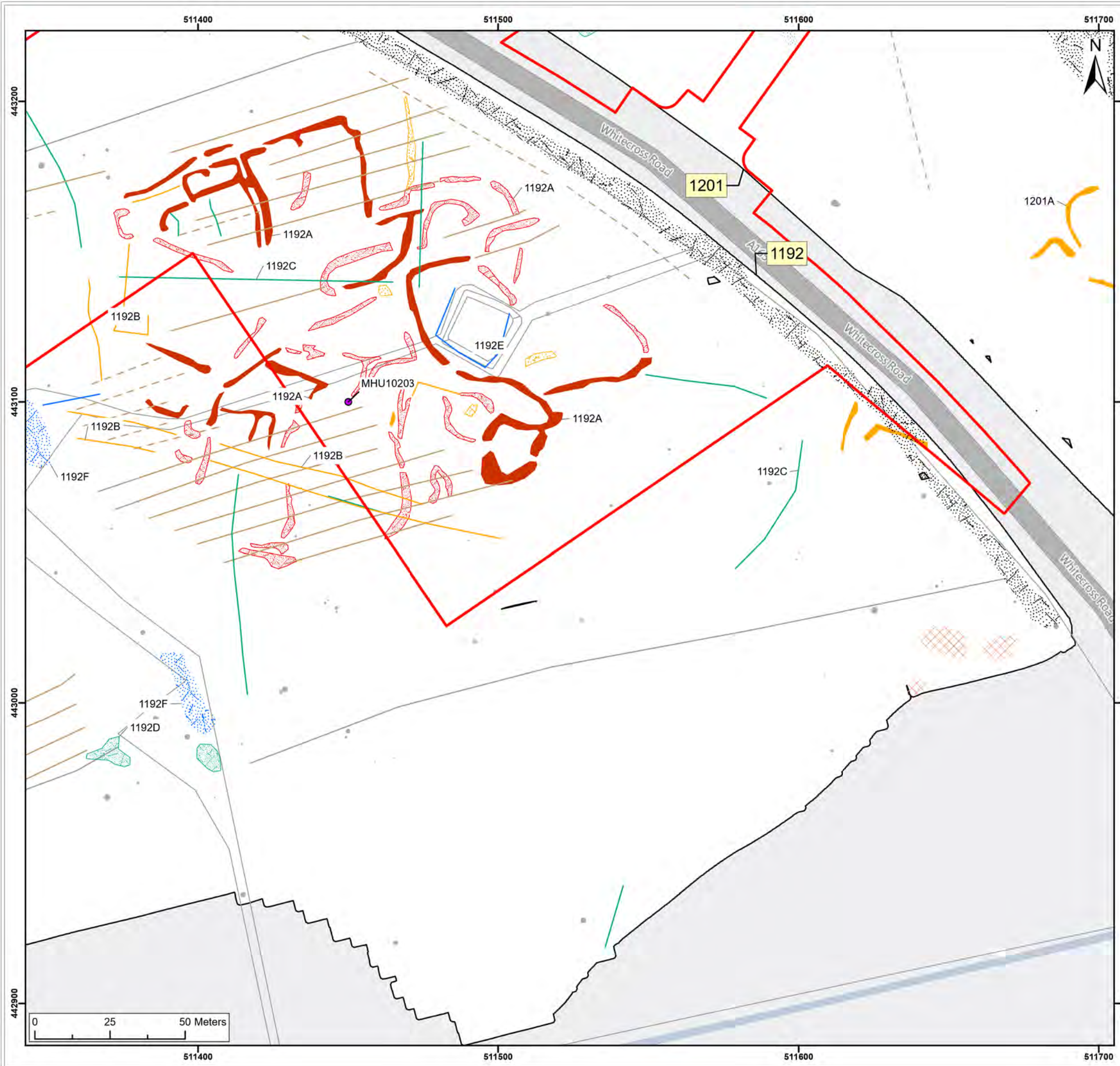
- Monument, Building, Find spot
- Monument
- Monument

**NMP Mapping**

- NMP Mapping

SX	P08	25/10/2024	Draft		SO	AG	JL
SUI	REV	DATE	DESCRIPTION		DRW	CHK	APR
Title:  Archive Interpretation: 1201, 1196							
Figure:22-7-538		Drawing No: PB2340-AOC-ZZ-ZZ-DR-Z-0538					
Co-ordinate system: British National Grid				Page Size: A3	Scale: 1:1,250		
Project:  Dogger Bank South Offshore Wind Farms				Report:  Archaeological Geophysical Survey Report			





**Legend:**

- Onshore Development Area
- Anomaly (Probable Archaeology)
- Spread (Probable Archaeology)
- Anomaly (Possible Archaeology)
- Spread (Possible Archaeology)
- Spread (Historic Feature)
- Spread (Unclear Origin)
- Spread (Geology/Natural)
- Spread (Magnetic Disturbance)
- Anomaly (Ferrous/Iron Spike)
- Spread (Ferrous/Iron Spike)
- Linear Trend (Possible Archaeology)
- Linear Trend (Historic Feature)
- Linear Trend (Unclear Origin)
- Linear Trend (Agricultural, Ploughing)
- Linear Trend (Agricultural, Ridge and Furrow)

**Historic Environment Records (events)**

- Point
- Line
- Region

**Historic Environment Records (monuments)**

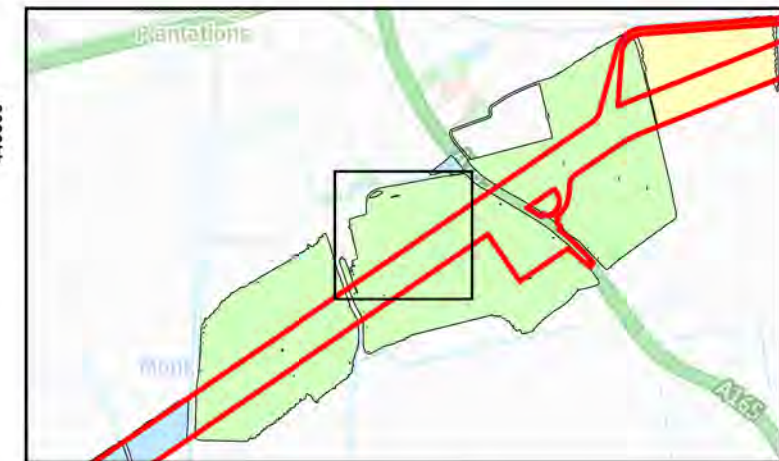
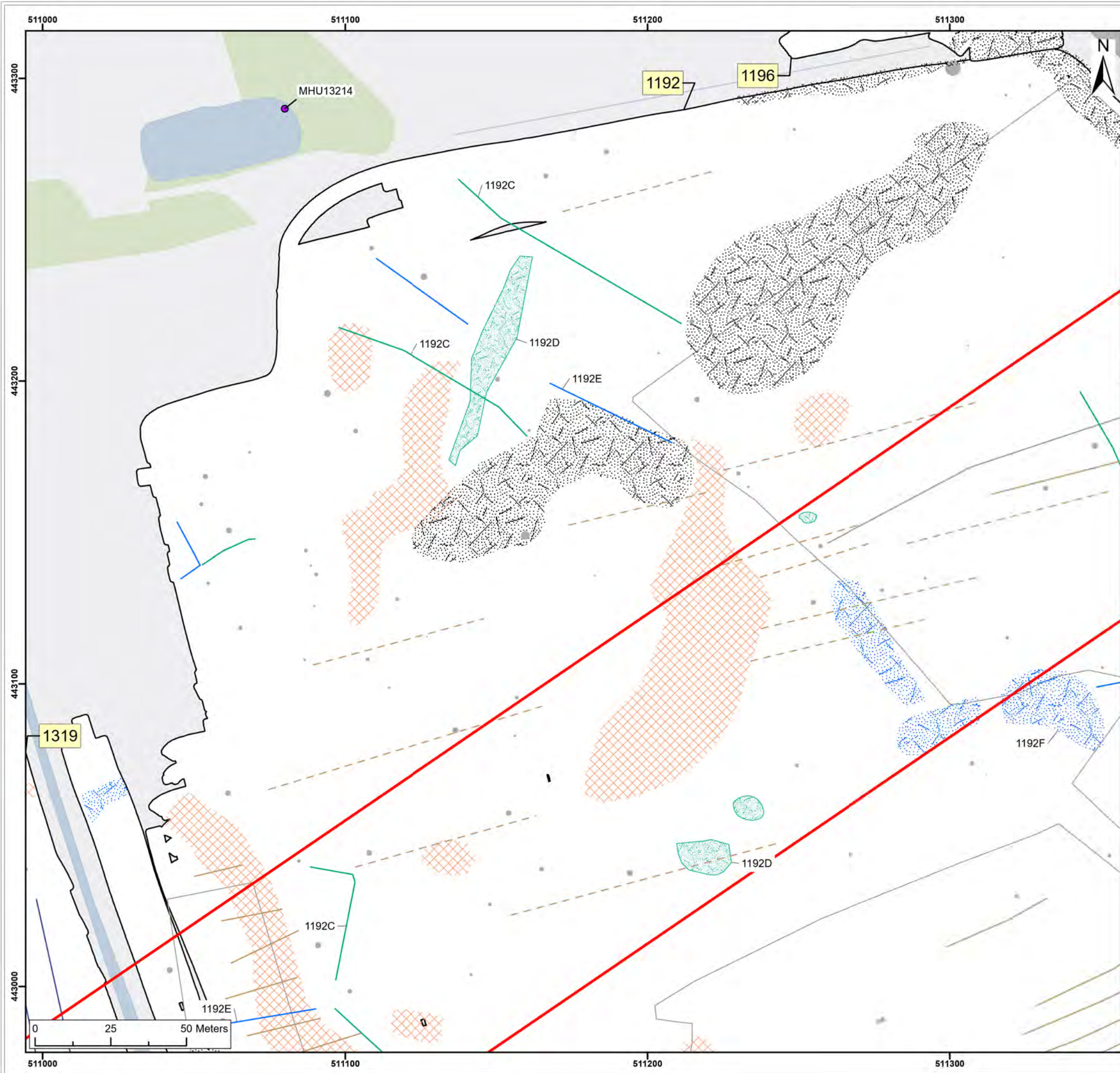
- Monument, Building, Find spot
- Monument
- Monument

**NMP Mapping**

- NMP Mapping

SX	P08	25/10/2024	Draft		SO	AG	JL
SUI	REV	DATE	DESCRIPTION		DRW	CHK	APR
Title:  Archive Interpretation: 1192							
Figure:22-7-539		Drawing No: PB2340-AOC-ZZ-ZZ-DR-Z-0539					
Co-ordinate system: British National Grid				Page Size: A3	Scale: 1:1,250		
Project:  Dogger Bank South Offshore Wind Farms				Report:  Archaeological Geophysical Survey Report			





**Legend:**

- Onshore Development Area
- Spread (Historic Feature)
- Spread (Unclear Origin)
- Spread (Geology/Natural)
- Spread (Magnetic Disturbance)
- Anomaly (Ferrous/Iron Spike)
- Linear Trend (Possible Archaeology)
- Linear Trend (Historic Feature)
- Linear Trend (Unclear Origin)
- Linear Trend (Agricultural, Ploughing)
- Linear Trend (Agricultural, Ridge and Furrow)
- Linear Trend (Drainage)

**Historic Environment Records (events)**

- ▲ Point
- Line
- Region

**Historic Environment Records (monuments)**

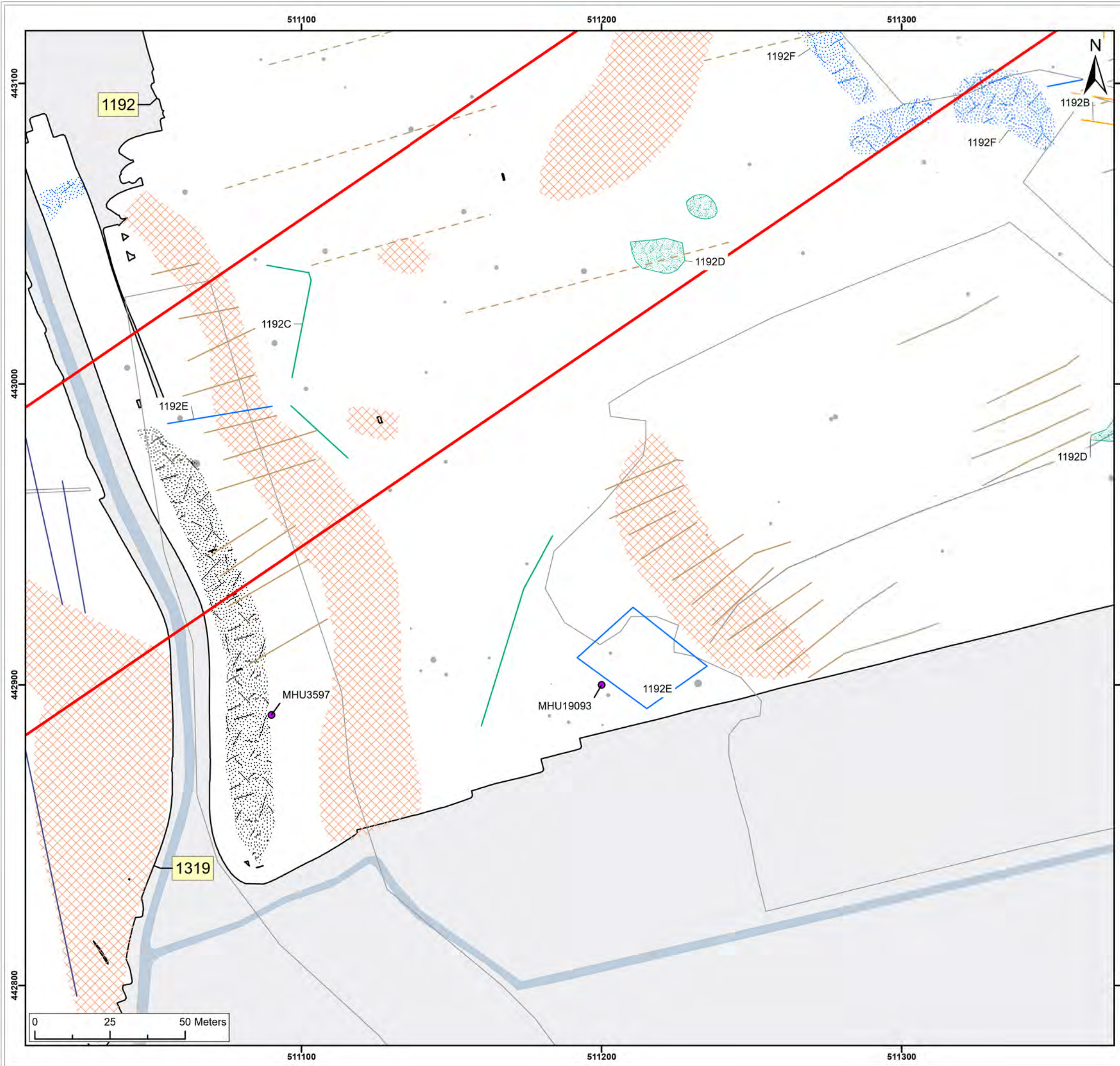
- Monument, Building, Find spot
- Monument
- Monument

**NMP Mapping**

- NMP Mapping

SX	P08	25/10/2024	Draft		SO	AG	JL
SUI	REV	DATE	DESCRIPTION		DRW	CHK	APR
Title:  Archive Interpretation: 1192							
Figure:22-7-540		Drawing No: PB2340-AOC-ZZ-ZZ-DR-Z-0540					
Co-ordinate system: British National Grid				Page Size: A3	Scale: 1:1,250		
Project:  Dogger Bank South Offshore Wind Farms				Report:  Archaeological Geophysical Survey Report			





**Legend:**

Onshore Development Area

Spread (Historic Feature)

Spread (Unclear Origin)

Spread (Geology/Natural)

Spread (Magnetic Disturbance)

Anomaly (Ferrous/Iron Spike)

Linear Trend (Possible Archaeology)

Linear Trend (Historic Feature)

Linear Trend (Unclear Origin)

Linear Trend (Agricultural, Ploughing)

Linear Trend (Agricultural, Ridge and Furrow)

Linear Trend (Drainage)

Point

Line

Region

Monument, Building, Find spot

Monument

Monument

NMP Mapping

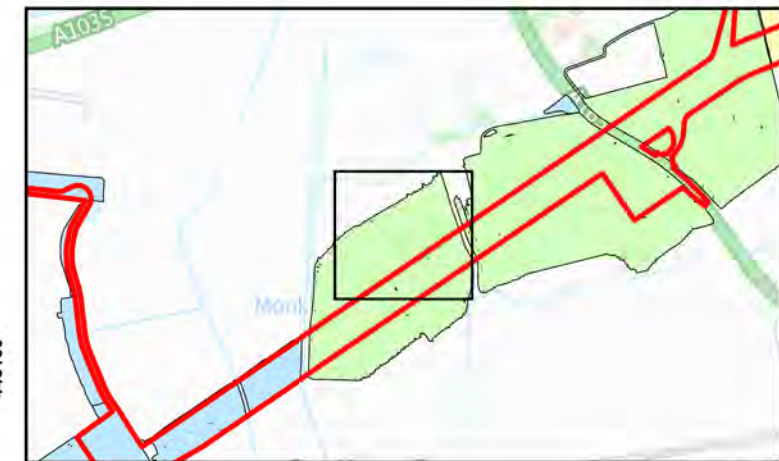
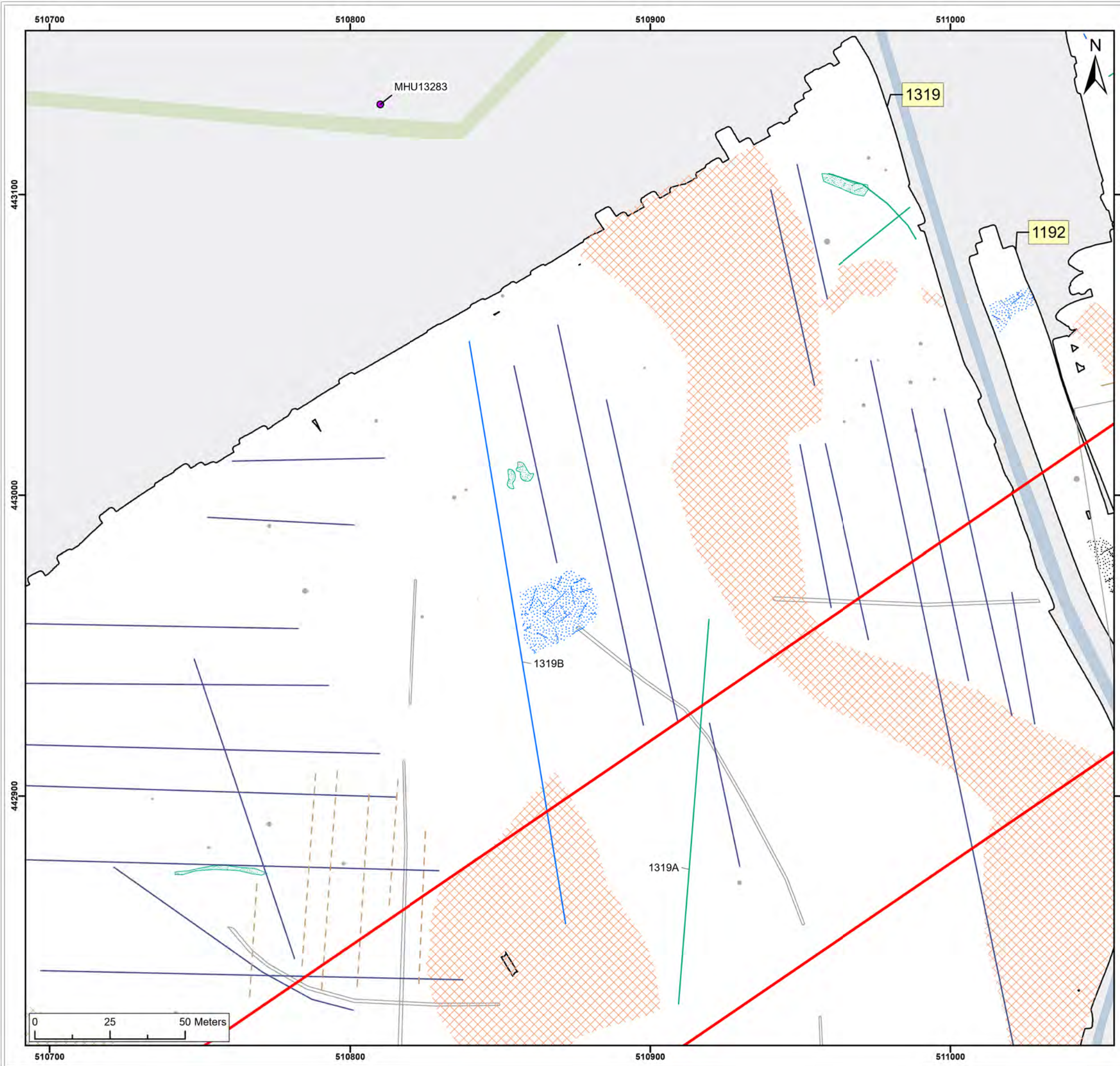
**Historic Environment Records (events)**

**Historic Environment Records (monuments)**

**NMP Mapping**

SX	P08	25/10/2024	Draft			SO	AG	JL
SUI	REV	DATE	DESCRIPTION			DRW	CHK	APR
Title:  Archive Interpretation: 1192								
Figure:22-7-541		Drawing No: PB2340-AOC-ZZ-ZZ-DR-Z-0541						
Co-ordinate system: British National Grid				Page Size: A3		Scale: 1:1,250		
Project:  Dogger Bank South Offshore Wind Farms				Report:  Archaeological Geophysical Survey Report				





**Legend:**

- Onshore Development Area
- Spread (Historic Feature)
- Spread (Unclear Origin)
- Spread (Geology/Natural)
- Spread (Magnetic Disturbance)
- Anomaly (Ferrous/Iron Spike)
- Linear Trend (Historic Feature)
- Linear Trend (Unclear Origin)
- Linear Trend (Agricultural, Ploughing)
- Linear Trend (Agricultural, Ridge and Furrow)
- Linear Trend (Drainage)

**Historic Environment Records (events)**

- Point
- Line
- Region

**Historic Environment Records (monuments)**

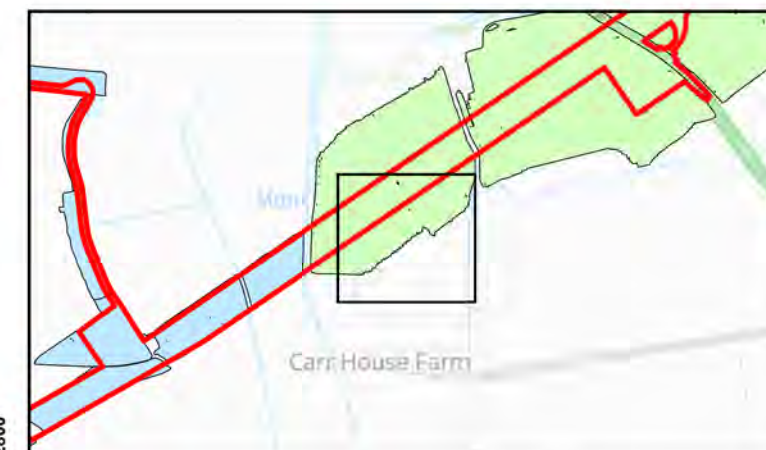
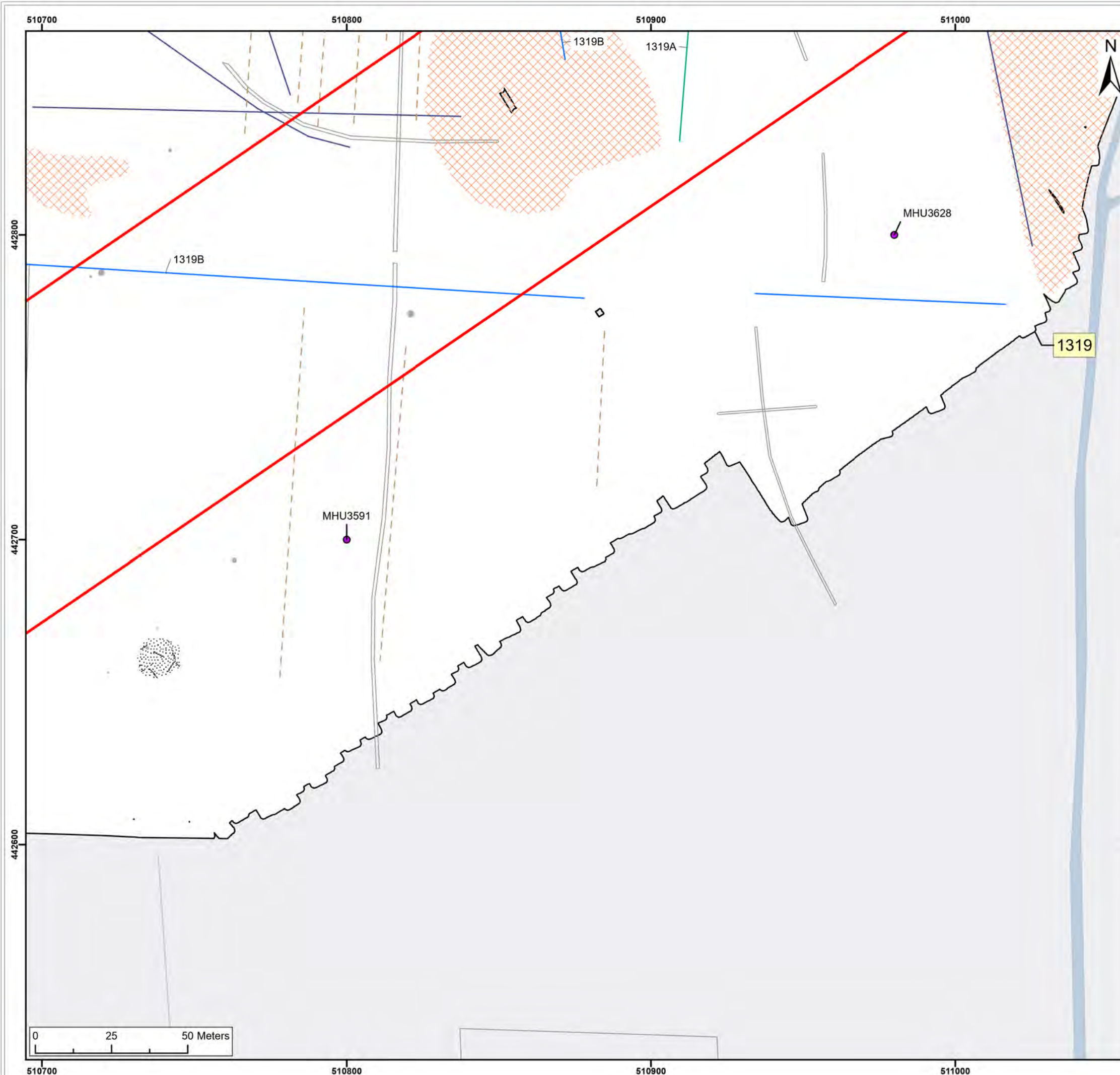
- Monument, Building, Find spot
- Monument
- Monument

**NMP Mapping**

- NMP Mapping

SX	P08	25/10/2024	Draft		SO	AG	JL
SUI	REV	DATE	DESCRIPTION		DRW	CHK	APR
Title: <div>Archive Interpretation: 1319</div>							
Figure:22-7-542		Drawing No: PB2340-AOC-ZZ-ZZ-DR-Z-0542					
Co-ordinate system: British National Grid				Page Size: A3	Scale: 1:1,250		
Project: Dogger Bank South Offshore Wind Farms				Report: Archaeological Geophysical Survey Report			





- Legend:
- Onshore Development Area
  - Spread (Geology/Natural)
  - Spread (Magnetic Disturbance)
  - Anomaly (Ferrous/Iron Spike)
  - Linear Trend (Historic Feature)
  - Linear Trend (Unclear Origin)
  - Linear Trend (Agricultural, Ploughing)
  - Linear Trend (Drainage)
- Historic Environment Records (events)
- Point
  - Line
  - Region
- Historic Environment Records (monuments)
- Monument, Building, Find spot
  - Monument
  - Monument
- NMP Mapping
- NMP Mapping

SX	P08	25/10/2024	Draft		SO	AG
SUI	REV	DATE	DESCRIPTION		DRW	CHK

Title:

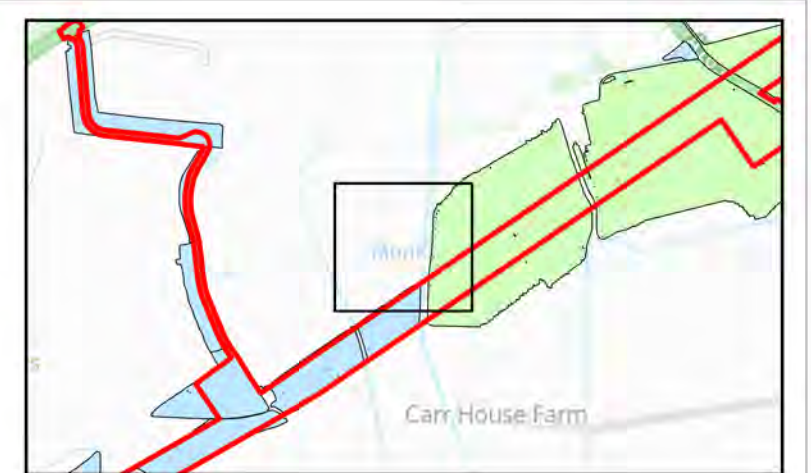
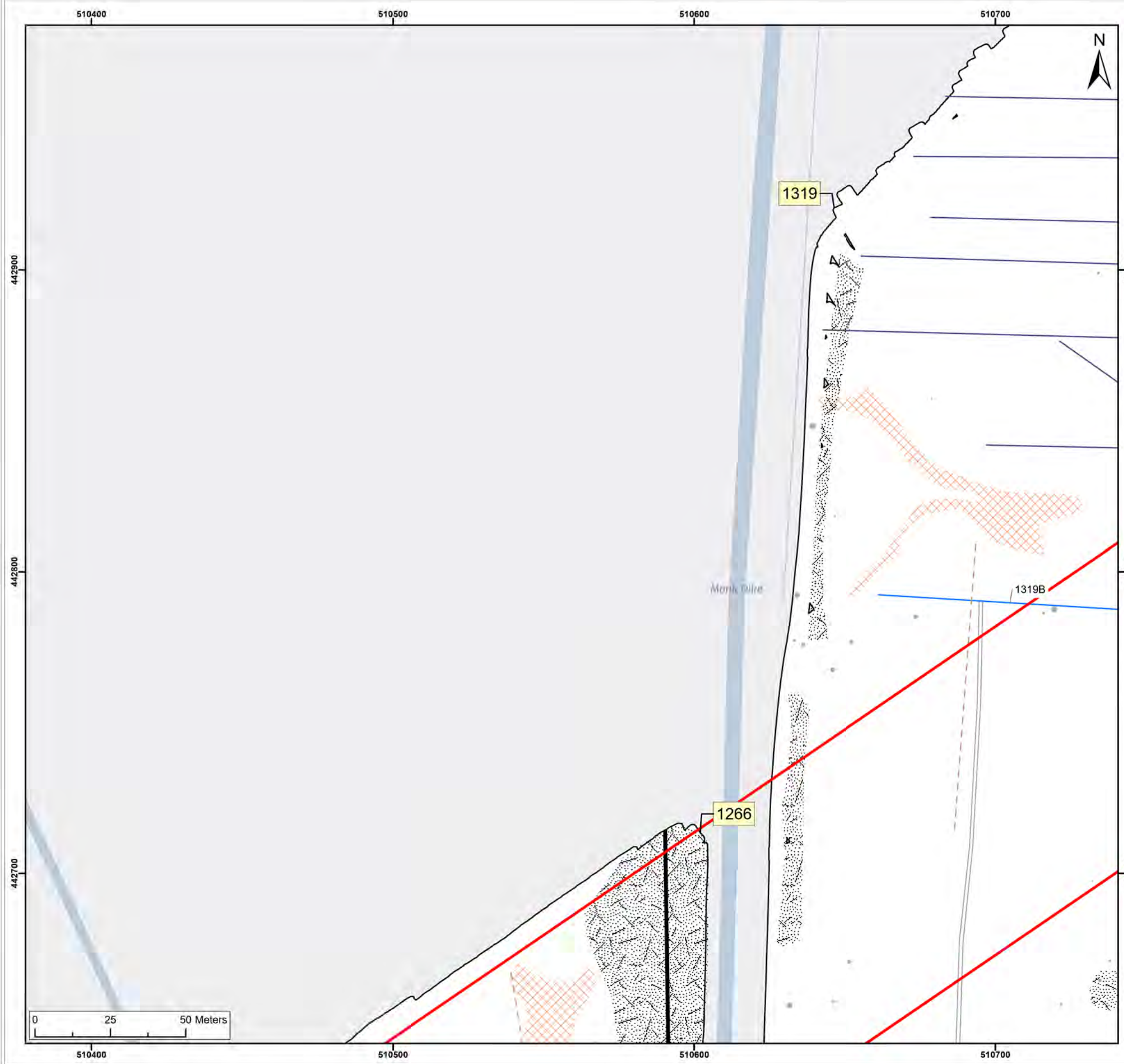
Archive Interpretation:  
1319

Figure:22-7-543 Drawing No: PB2340-AOC-ZZ-ZZ-DR-Z-0543

Co-ordinate system: British National Grid Page Size: A3 Scale: 1:1,250

Project: Dogger Bank South Offshore Wind Farms Report: Archaeological Geophysical Survey Report





Legend:

- Onshore Development Area
- Spread (Geology/Natural)
- Spread (Magnetic Disturbance)
- Anomaly (Ferrous/Iron Spike)
- Linear Trend (Historic Feature)
- Linear Trend (Agricultural, Ploughing)
- Linear Trend (Drainage)
- Linear Trend (Service)

Historic Environment Records (events)

- Point
- Line
- Region

Historic Environment Records (monuments)

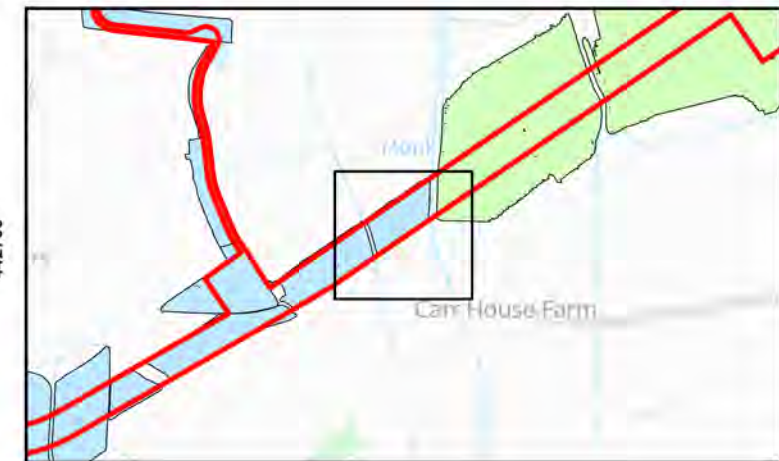
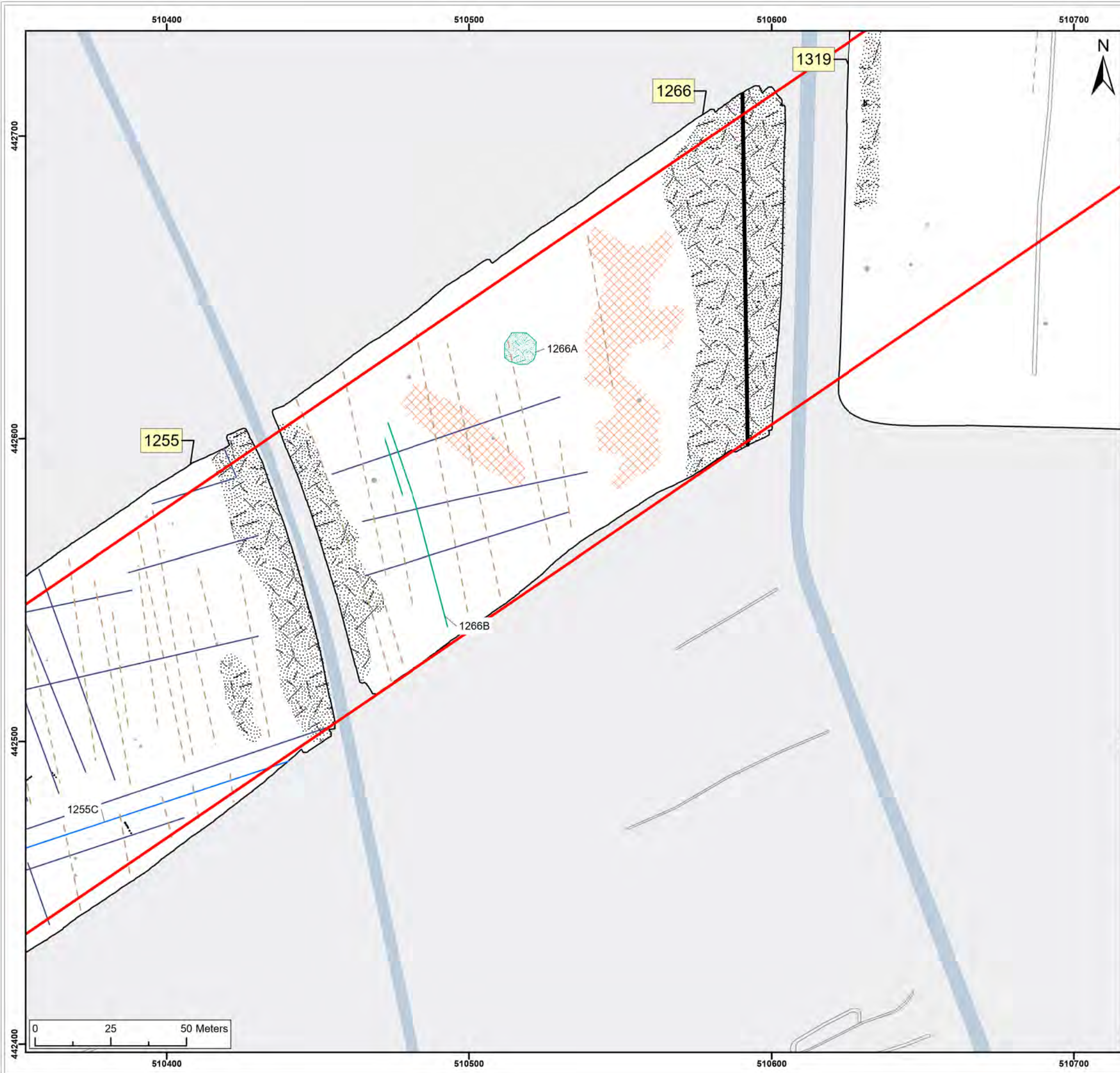
- Monument, Building, Find spot
- Monument
- Monument

NMP Mapping

- NMP Mapping

SX	P08	25/10/2024	Draft	SO	AG	JL
SUI	REV	DATE	DESCRIPTION	DRW	CHK	APR
Title: <div>Archive Interpretation: 1319, 1266</div>						
Figure:22-7-544		Drawing No: PB2340-AOC-ZZ-ZZ-DR-Z-0544				
Co-ordinate system: British National Grid			Page Size: A3	Scale: 1:1,250		
Project: Dogger Bank South Offshore Wind Farms			Report: Archaeological Geophysical Survey Report			



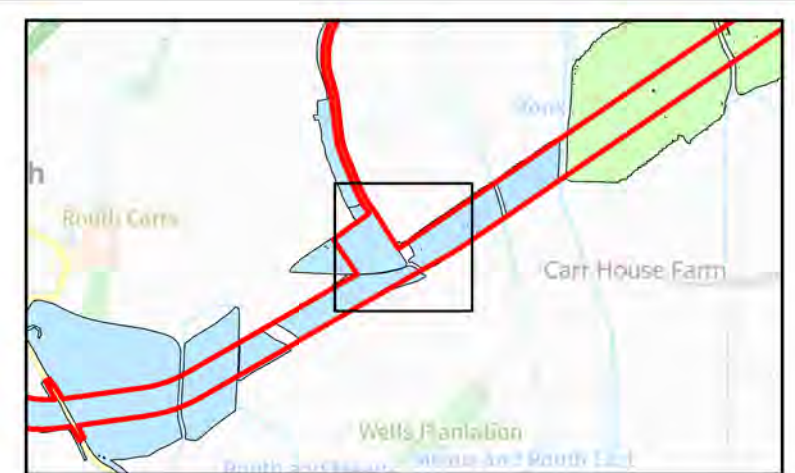
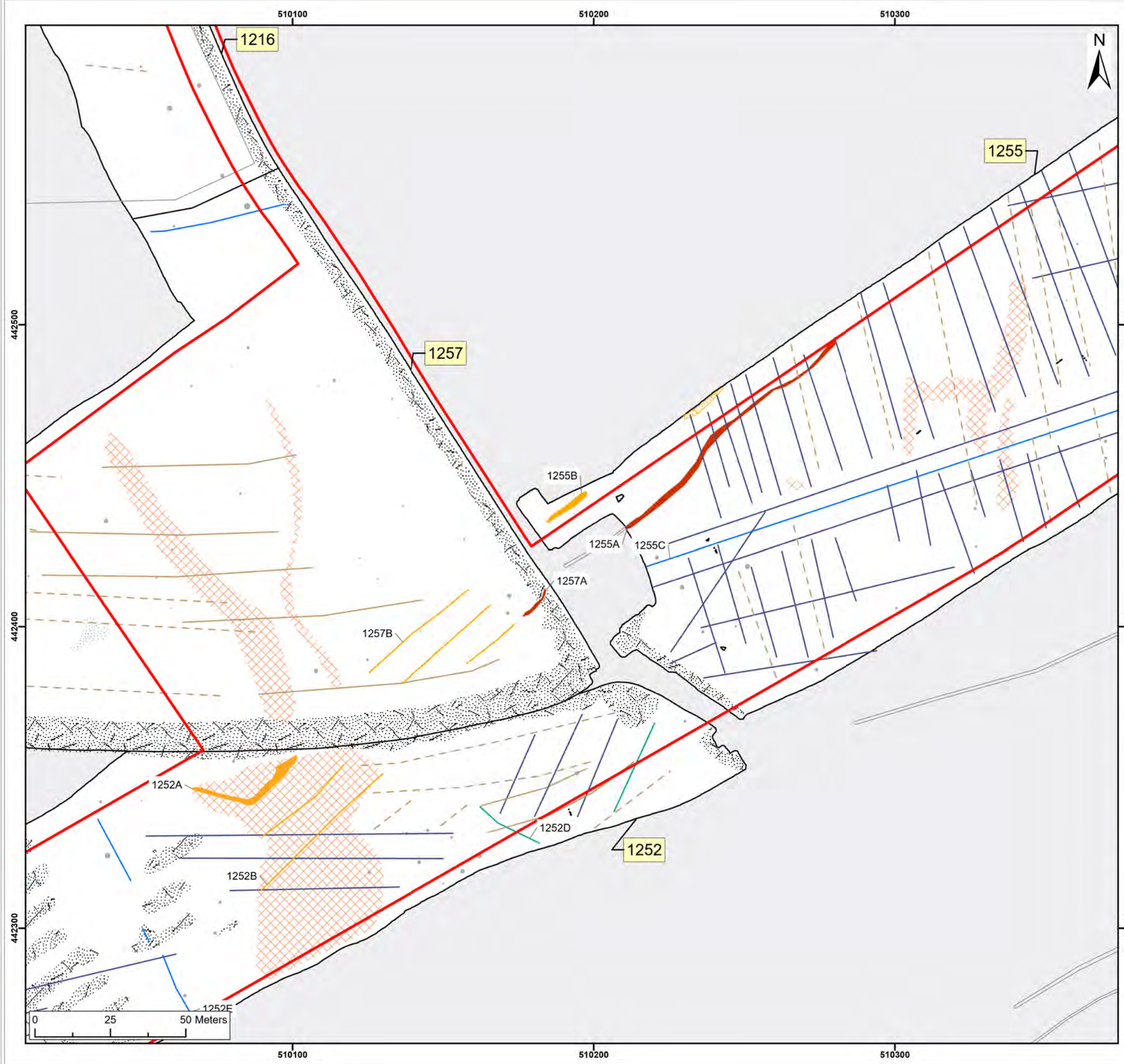


**Legend:**

Onshore Development Area	<b>Historic Environment Records (events)</b>
Spread (Unclear Origin)	Point
Spread (Geology/Natural)	Line
Spread (Magnetic Disturbance)	Region
Anomaly (Ferrous/Iron Spike)	<b>Historic Environment Records (monuments)</b>
Linear Trend (Historic Feature)	Monument, Building, Find spot
Linear Trend (Unclear Origin)	Monument
Linear Trend (Agricultural, Ploughing)	Monument
Linear Trend (Drainage)	<b>NMP Mapping</b>
Linear Trend (Service)	NMP Mapping

SX	P08	25/10/2024	Draft		SO	AG	JL
SUI	REV	DATE	DESCRIPTION		DRW	CHK	APR
Title:  Archive Interpretation: 1319, 1266							
Figure:22-7-545		Drawing No: PB2340-AOC-ZZ-ZZ-DR-Z-0545					
Co-ordinate system: British National Grid				Page Size: A3	Scale: 1:1,250		
Project:  Dogger Bank South Offshore Wind Farms				Report:  Archaeological Geophysical Survey Report			



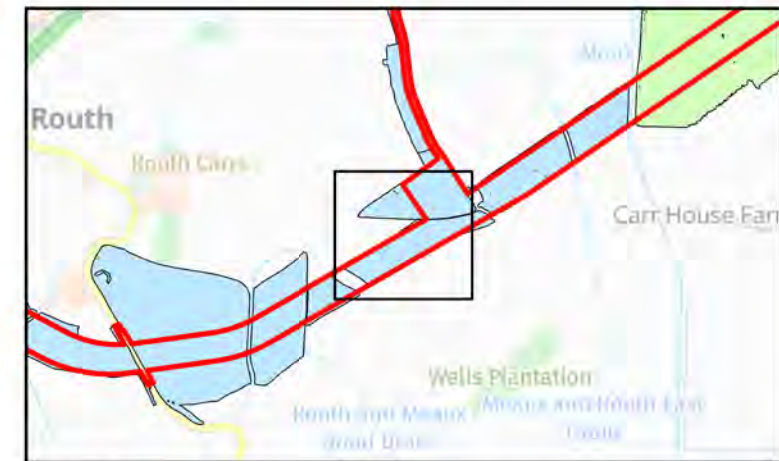
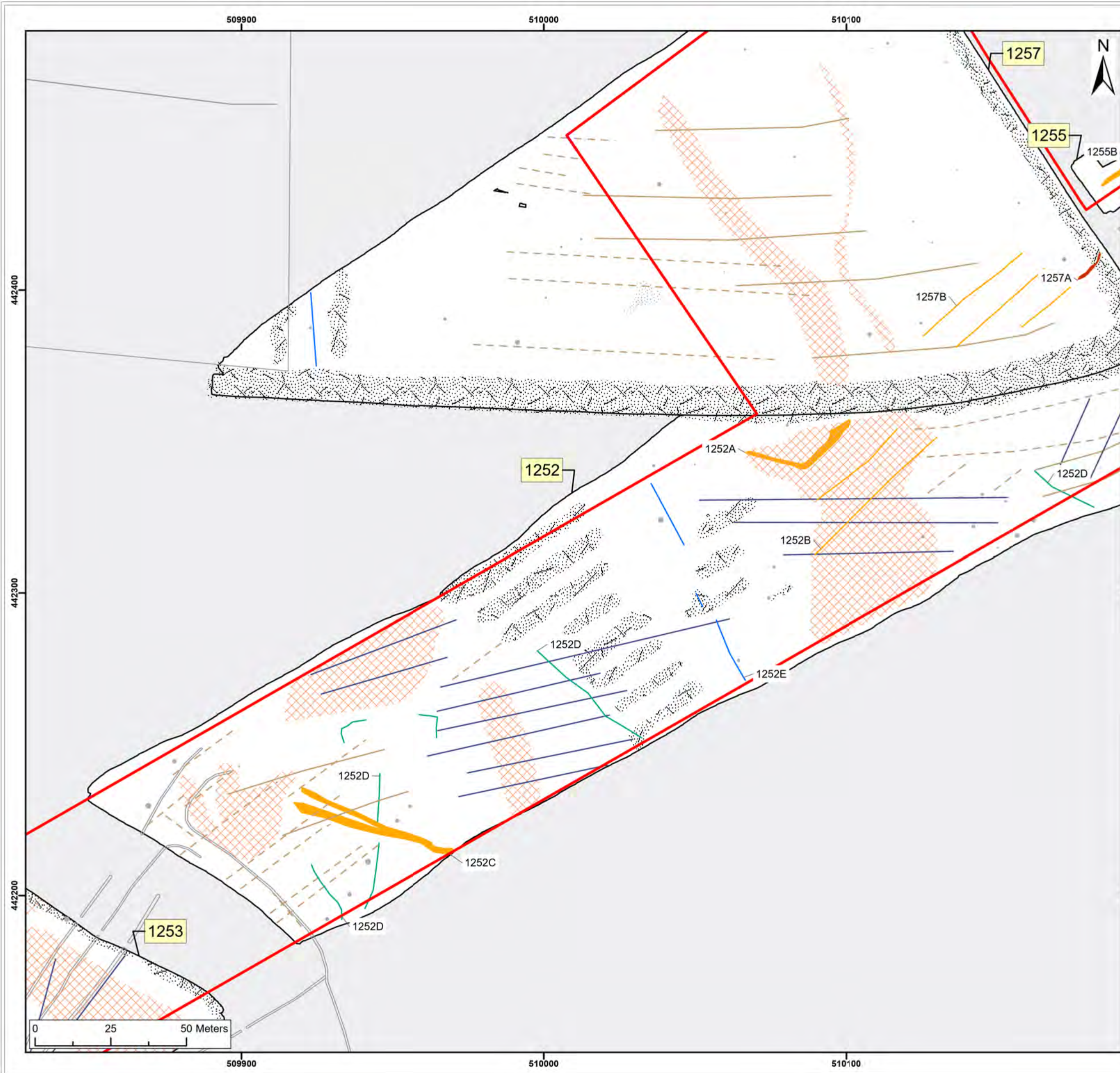


**Legend:**

Onshore Development Area	<b>Historic Environment Records (events)</b>
Anomaly (Probable Archaeology)	Point
Anomaly (Possible Archaeology)	Line
Spread (Possible Archaeology)	Region
Spread (Geology/Natural)	<b>Historic Environment Records (monuments)</b>
Spread (Magnetic Disturbance)	Monument, Building, Find spot
Anomaly (Ferrous/Iron Spike)	Monument
Spread (Ferrous/Iron Spike)	Monument
Linear Trend (Possible Archaeology)	<b>NMP Mapping</b>
Linear Trend (Historic Feature)	NMP Mapping
Linear Trend (Unclear Origin)	
Linear Trend (Agricultural, Ploughing)	
Linear Trend (Agricultural, Ridge and Furrow)	
Linear Trend (Drainage)	

SX	P08	25/10/2024	Draft		SO	AG	JL
SUI	REV	DATE	DESCRIPTION		DRW	CHK	APR
Title:  Archive Interpretation: 1255, 1257, 1252							
Figure:22-7-546		Drawing No: PB2340-AOC-ZZ-ZZ-DR-Z-0546					
Co-ordinate system: British National Grid				Page Size: A3	Scale: 1:1,250		
Project:  Dogger Bank South Offshore Wind Farms				Report:  Archaeological Geophysical Survey Report			





**Legend:**

Onshore Development Area	<b>Historic Environment Records (events)</b>
Anomaly (Probable Archaeology)	Point
Anomaly (Possible Archaeology)	Line
Spread (Geology/Natural)	Region
Spread (Magnetic Disturbance)	<b>Historic Environment Records (monuments)</b>
Anomaly (Ferrous/Iron Spike)	Monument, Building, Find spot
Spread (Ferrous/Iron Spike)	Monument
Linear Trend (Possible Archaeology)	Monument
Linear Trend (Historic Feature)	<b>NMP Mapping</b>
Linear Trend (Unclear Origin)	NMP Mapping
Linear Trend (Agricultural, Ploughing)	
Linear Trend (Agricultural, Ridge and Furrow)	
Linear Trend (Drainage)	

SX	P08	25/10/2024	Draft		SO	AG	JL
SUI	REV	DATE	DESCRIPTION		DRW	CHK	APR
Title:  Archive Interpretation: 1255, 1257, 1252							
Figure:22-7-547		Drawing No: PB2340-AOC-ZZ-ZZ-DR-Z-0547					
Co-ordinate system: British National Grid				Page Size: A3	Scale: 1:1,250		
Project:  Dogger Bank South Offshore Wind Farms				Report:  Archaeological Geophysical Survey Report			



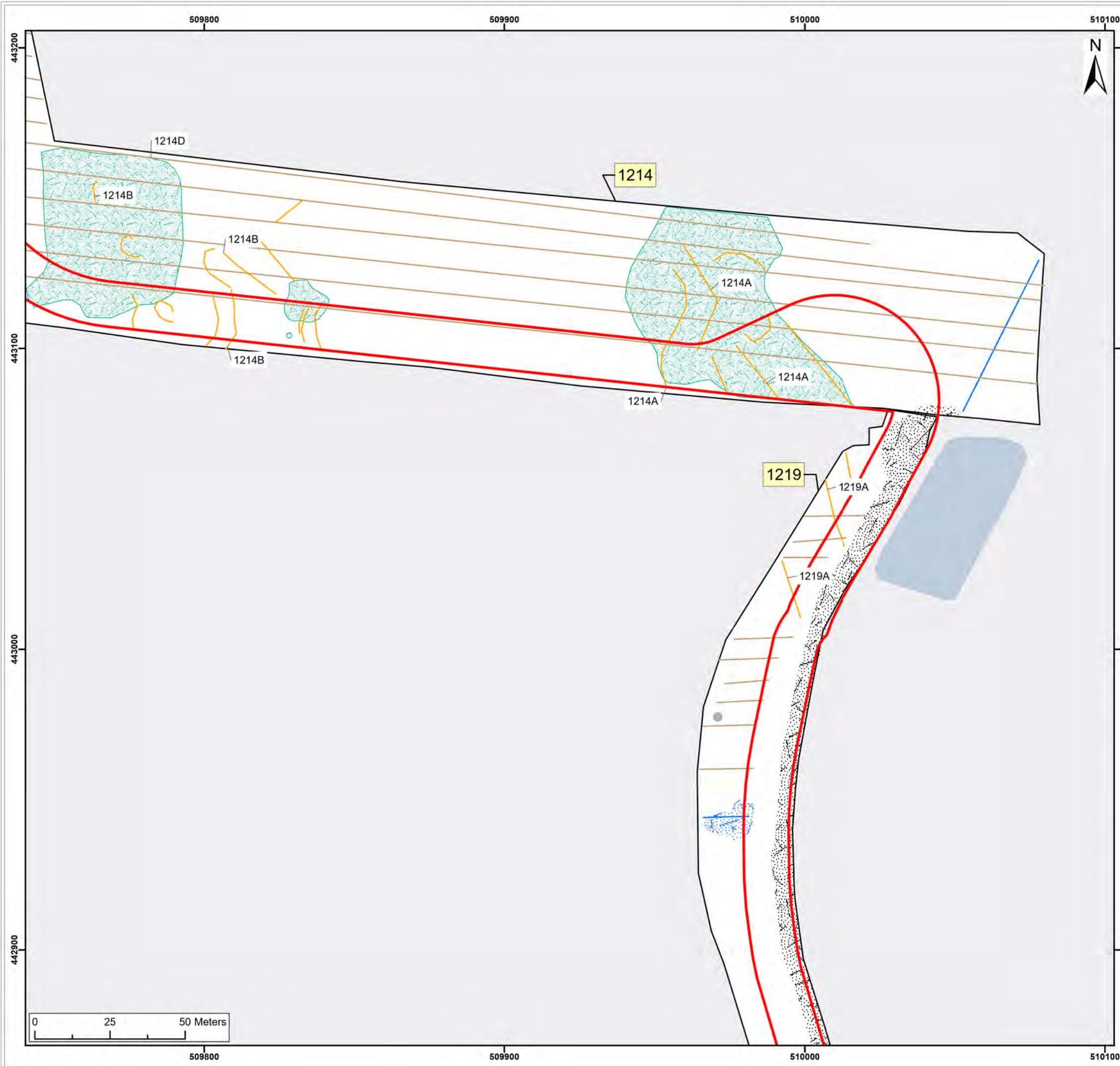


Legend:

Onshore Development Area	<b>Historic Environment Records (events)</b>
Spread (Unclear Origin)	Point
Spread (Magnetic Disturbance)	Line
Anomaly (Ferrous/Iron Spike)	Region
Linear Trend (Agricultural, Ploughing)	<b>Historic Environment Records (monuments)</b>
Linear Trend (Agricultural, Ridge and Furrow)	Monument, Building, Find spot
	Monument
	Monument
	<b>NMP Mapping</b>
	NMP Mapping

SX	P08	25/10/2024	Draft		SO	AG	JL
SUI	REV	DATE	DESCRIPTION		DRW	CHK	APR
Title: <div>Archive Interpretation: 1216</div>							
Figure:22-7-548		Drawing No: PB2340-AOC-ZZ-ZZ-DR-Z-0548					
Co-ordinate system: British National Grid			Page Size: A3		Scale: 1:1,250		
Project:  Dogger Bank South Offshore Wind Farms			Report:  Archaeological Geophysical Survey Report				





**Legend:**

Onshore Development Area

Spread (Historic Feature)

Spread (Unclear Origin)

Spread (Magnetic Disturbance)

Anomaly (Ferrous/Iron Spike)

Linear Trend (Possible Archaeology)

Linear Trend (Historic Feature)

Linear Trend (Agricultural, Ridge and Furrow)

Point

Line

Region

Monument, Building, Find spot

Monument

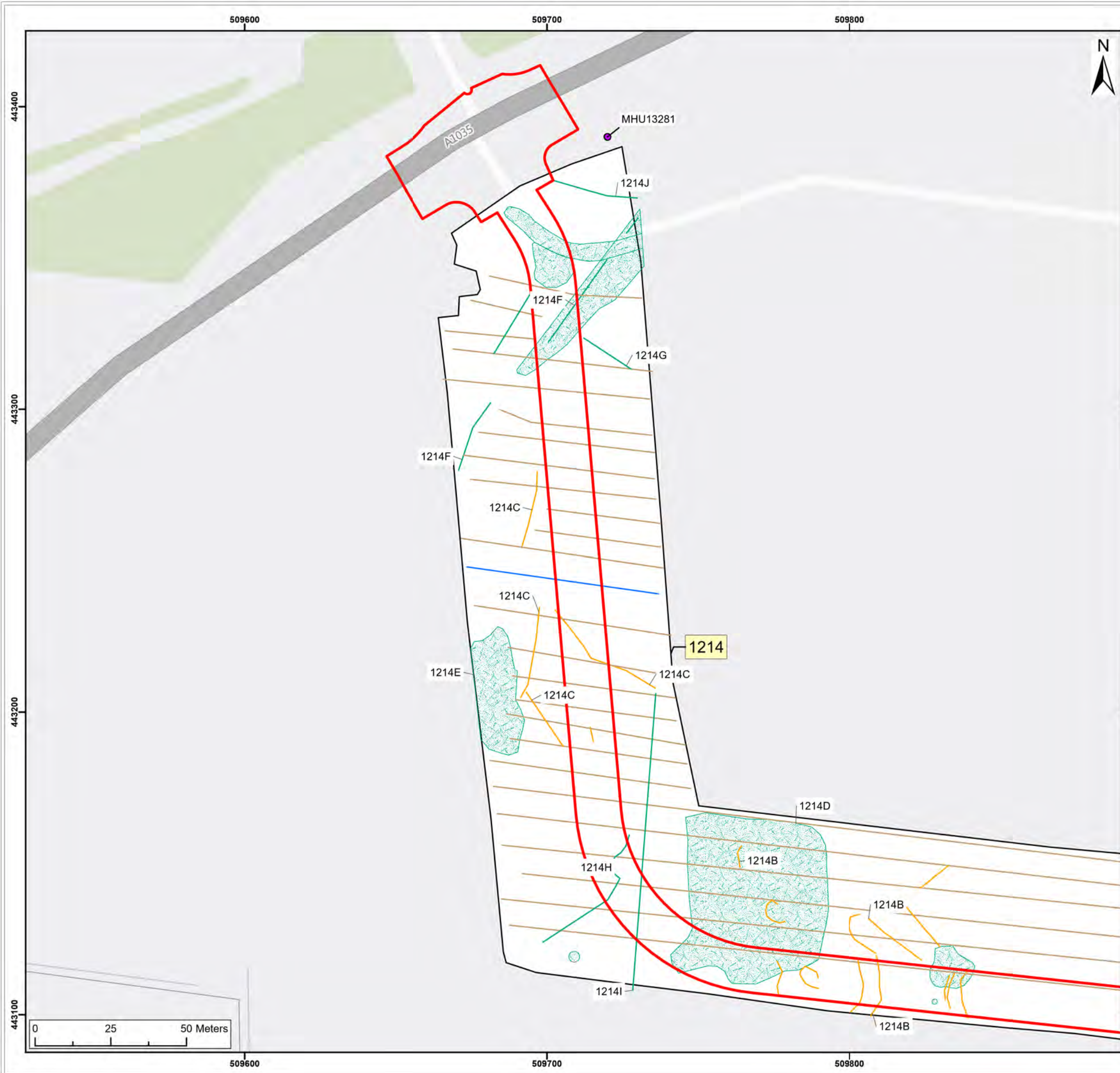
Monument

**Historic Environment Records (events)**

**Historic Environment Records (monuments)**

SX	P08	25/10/2024	Draft	SO	AG	JL
SUI	REV	DATE	DESCRIPTION	DRW	CHK	APR
Title:  Archive Interpretation: 1214, 1219						
Figure:22-7-549		Drawing No: PB2340-AOC-ZZ-ZZ-DR-Z-0549				
Co-ordinate system: British National Grid			Page Size: A3	Scale: 1:1,250		
Project:  Dogger Bank South Offshore Wind Farms			Report:  Archaeological Geophysical Survey Report			





Legend:

- Onshore Development Area
- Spread (Unclear Origin)
- Linear Trend (Possible Archaeology)
- Linear Trend (Historic Feature)
- Linear Trend (Unclear Origin)
- Linear Trend (Agricultural, Ridge and Furrow)

Historic Environment Records (events)

- Point
- Line
- Region

Historic Environment Records (monuments)

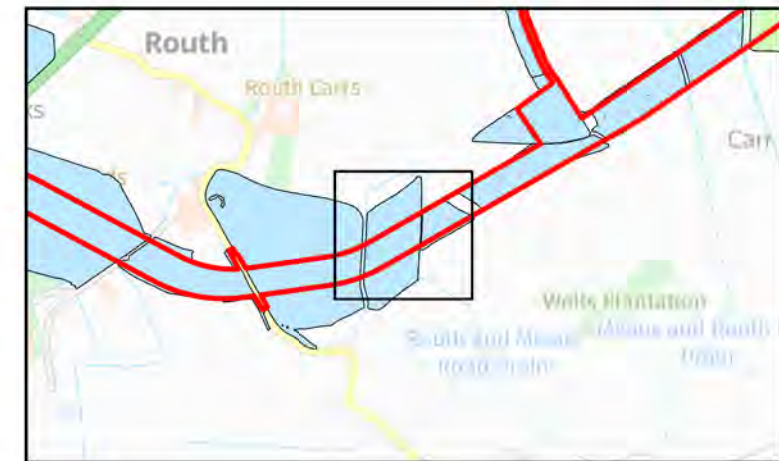
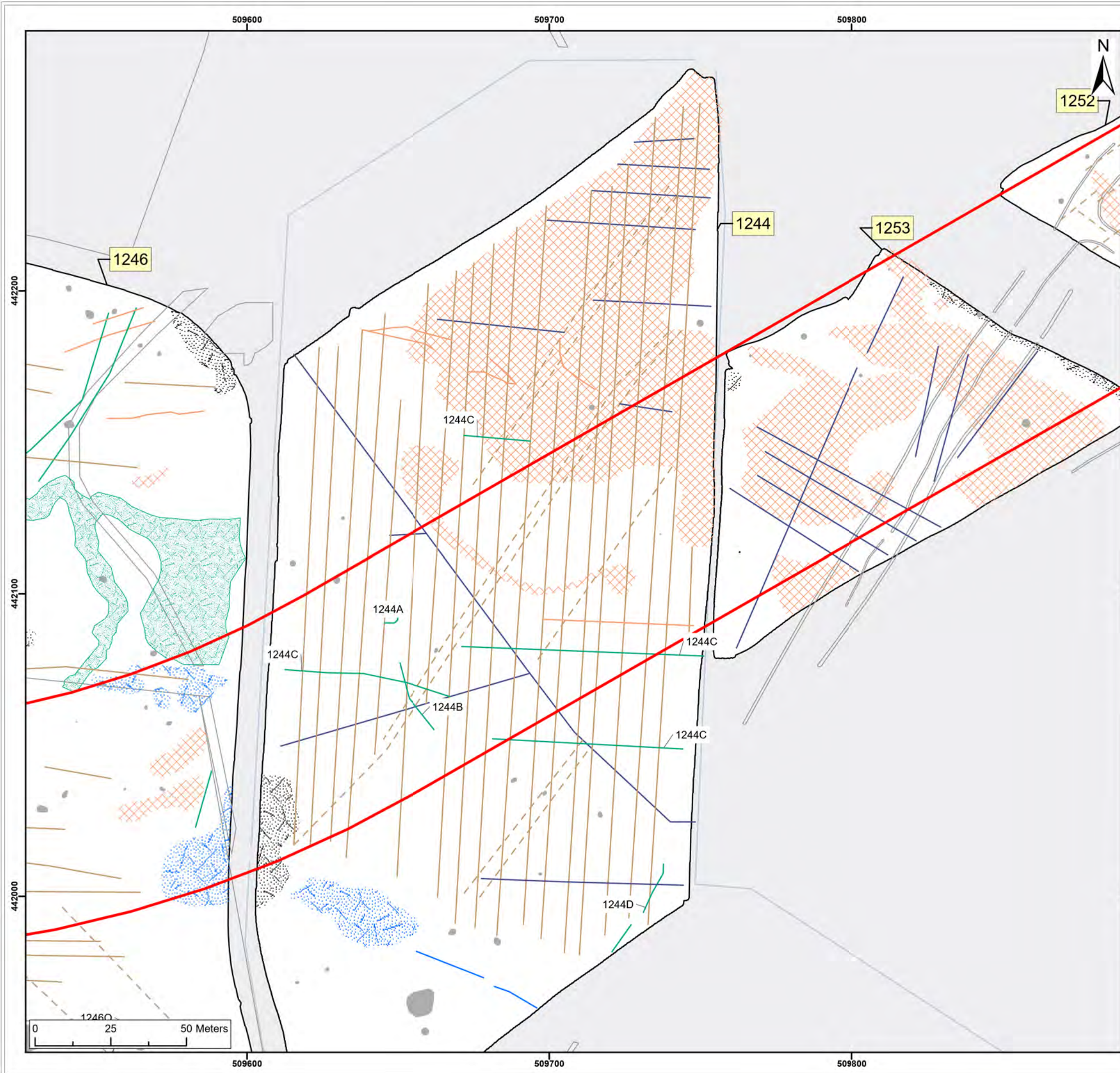
- Monument, Building, Find spot
- Monument
- Monument

NMP Mapping

- NMP Mapping

SX	P08	25/10/2024	Draft		SO	AG	JL
SUI	REV	DATE	DESCRIPTION		DRW	CHK	APR
Title: <div>Archive Interpretation: 1214</div>							
Figure:22-7-550		Drawing No: PB2340-AOC-ZZ-ZZ-DR-Z-0550					
Co-ordinate system: British National Grid				Page Size: A3	Scale: 1:1,250		
Project: Dogger Bank South Offshore Wind Farms				Report: Archaeological Geophysical Survey Report			





**Legend:**

- Onshore Development Area
- Spread (Historic Feature)
- Spread (Unclear Origin)
- Spread (Geology/Natural)
- Spread (Magnetic Disturbance)
- Anomaly (Ferrous/Iron Spike)
- Linear Trend (Historic Feature)
- Linear Trend (Unclear Origin)
- Linear Trend (Agricultural, Ploughing)
- Linear Trend (Agricultural, Ridge and Furrow)
- Linear Trend (Drainage)
- Linear Trend (Geology/Natural)

**Historic Environment Records (events)**

- ▲ Point
- Line
- Region

**Historic Environment Records (monuments)**

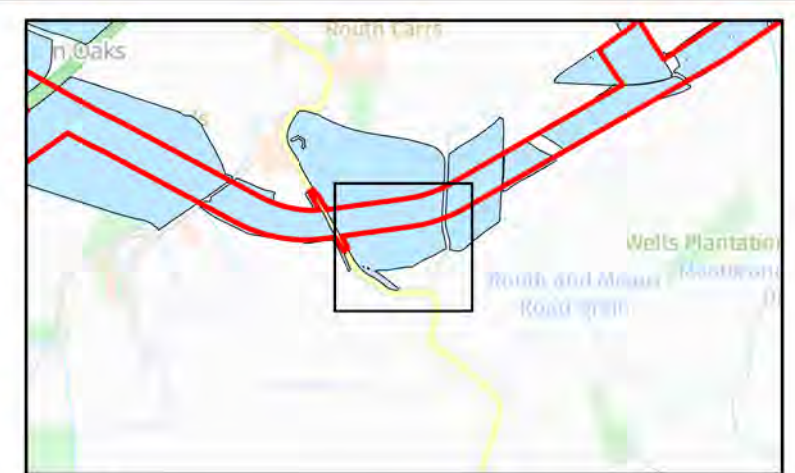
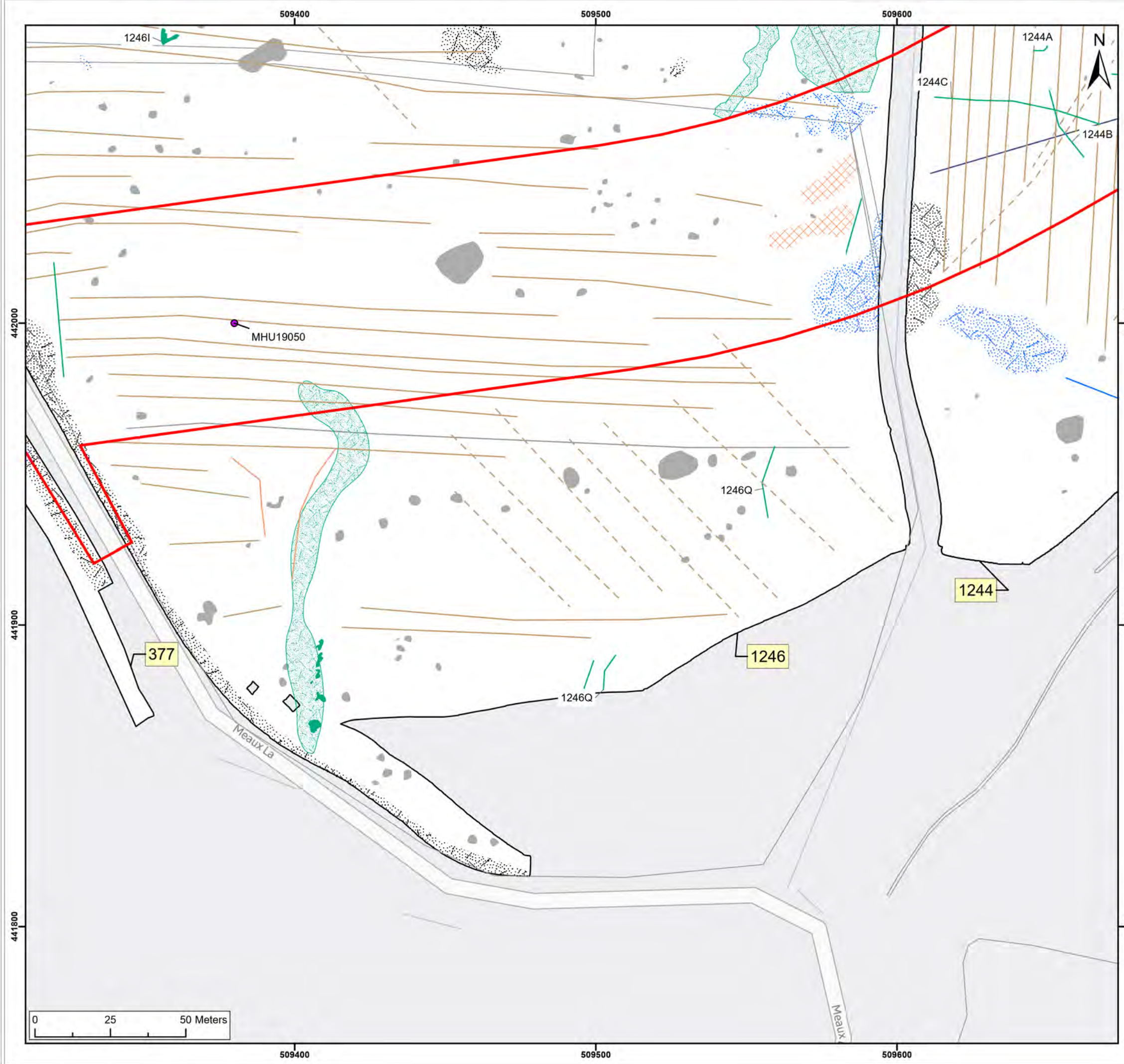
- Monument, Building, Find spot
- Monument
- Monument

**NMP Mapping**

- NMP Mapping

SX	P08	25/10/2024	Draft		SO	AG	JL
SUI	REV	DATE	DESCRIPTION		DRW	CHK	APR
Title:  Archive Interpretation: 1253, 1244, 1246							
Figure:22-7-551		Drawing No: PB2340-AOC-ZZ-ZZ-DR-Z-0551					
Co-ordinate system: British National Grid				Page Size: A3	Scale: 1:1,250		
Project:  Dogger Bank South Offshore Wind Farms				Report:  Archaeological Geophysical Survey Report			





**Legend:**

- Onshore Development Area
- Spread (Historic Feature)
- Anomaly (Unclear Origin)
- Spread (Unclear Origin)
- Spread (Geology/Natural)
- Spread (Magnetic Disturbance)
- Anomaly (Ferrous/Iron Spike)
- Linear Trend (Historic Feature)
- Linear Trend (Unclear Origin)
- Linear Trend (Agricultural, Ploughing)
- Linear Trend (Agricultural, Ridge and Furrow)
- Linear Trend (Drainage)
- Linear Trend (Geology/Natural)

**Historic Environment Records (events)**

- Point
- Line
- Region

**Historic Environment Records (monuments)**

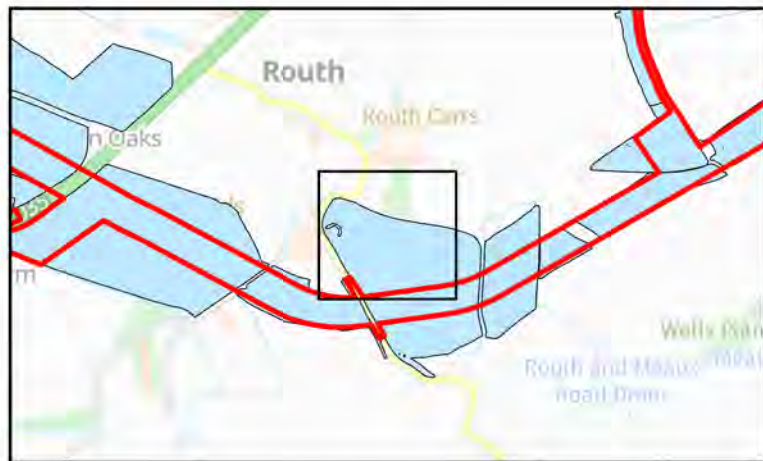
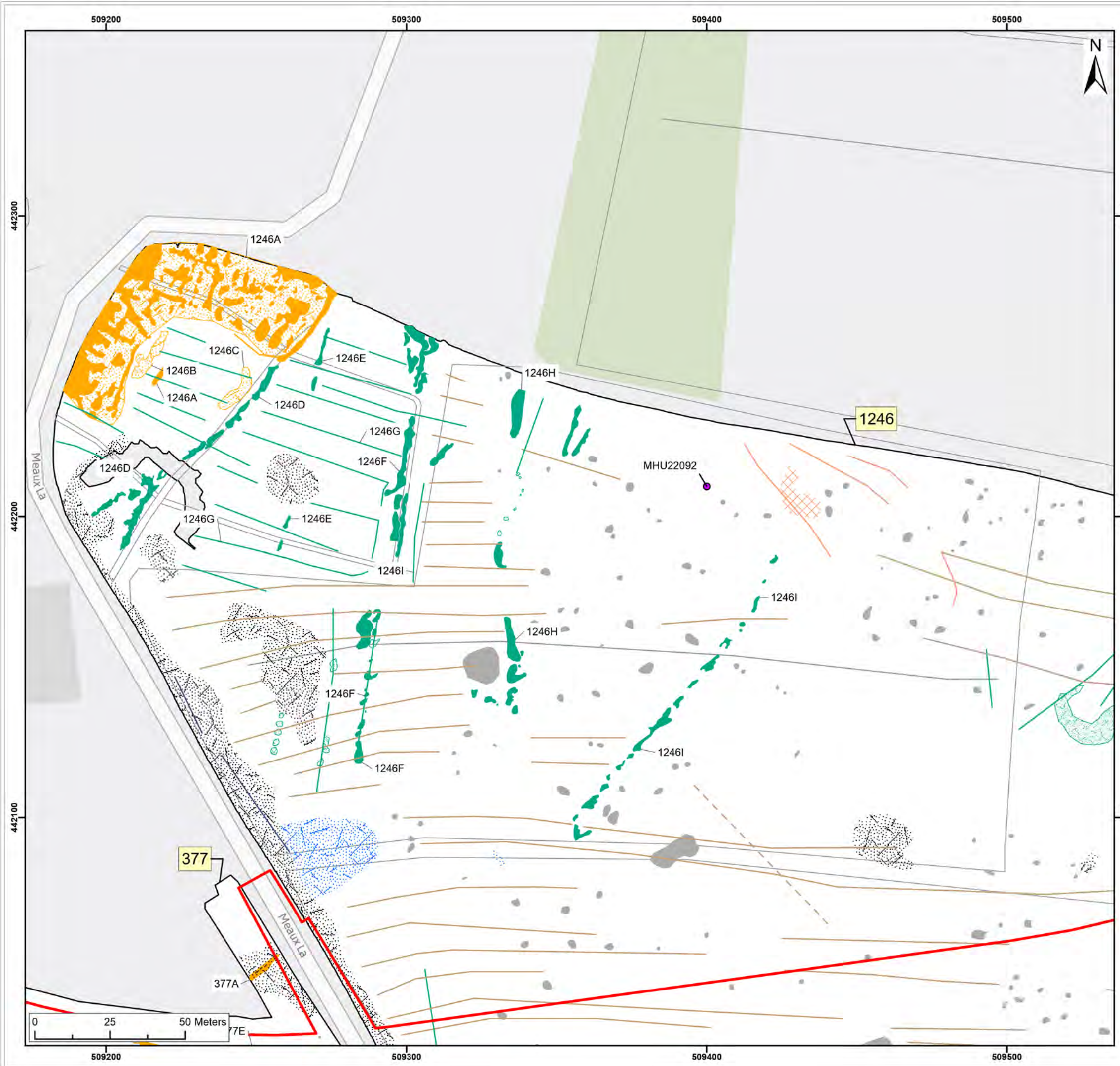
- Monument, Building, Find spot
- Monument
- Monument

**NMP Mapping**

- NMP Mapping

SX	P08	25/10/2024	Draft		SO	AG	JL
SUI	REV	DATE	DESCRIPTION		DRW	CHK	APR
Title: <div>Archive Interpretation: 1244, 1246</div>							
Figure:22-7-552		Drawing No: PB2340-AOC-ZZ-ZZ-DR-Z-0552					
Co-ordinate system: British National Grid			Page Size: A3		Scale: 1:1,250		
Project: Dogger Bank South Offshore Wind Farms			Report: Archaeological Geophysical Survey Report				



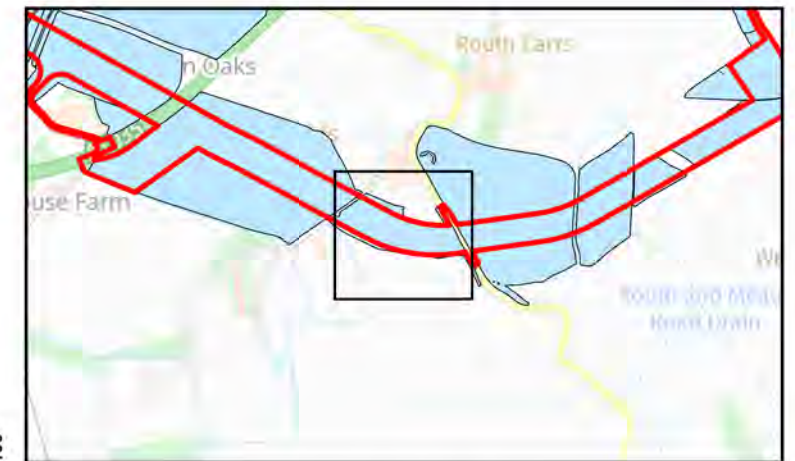
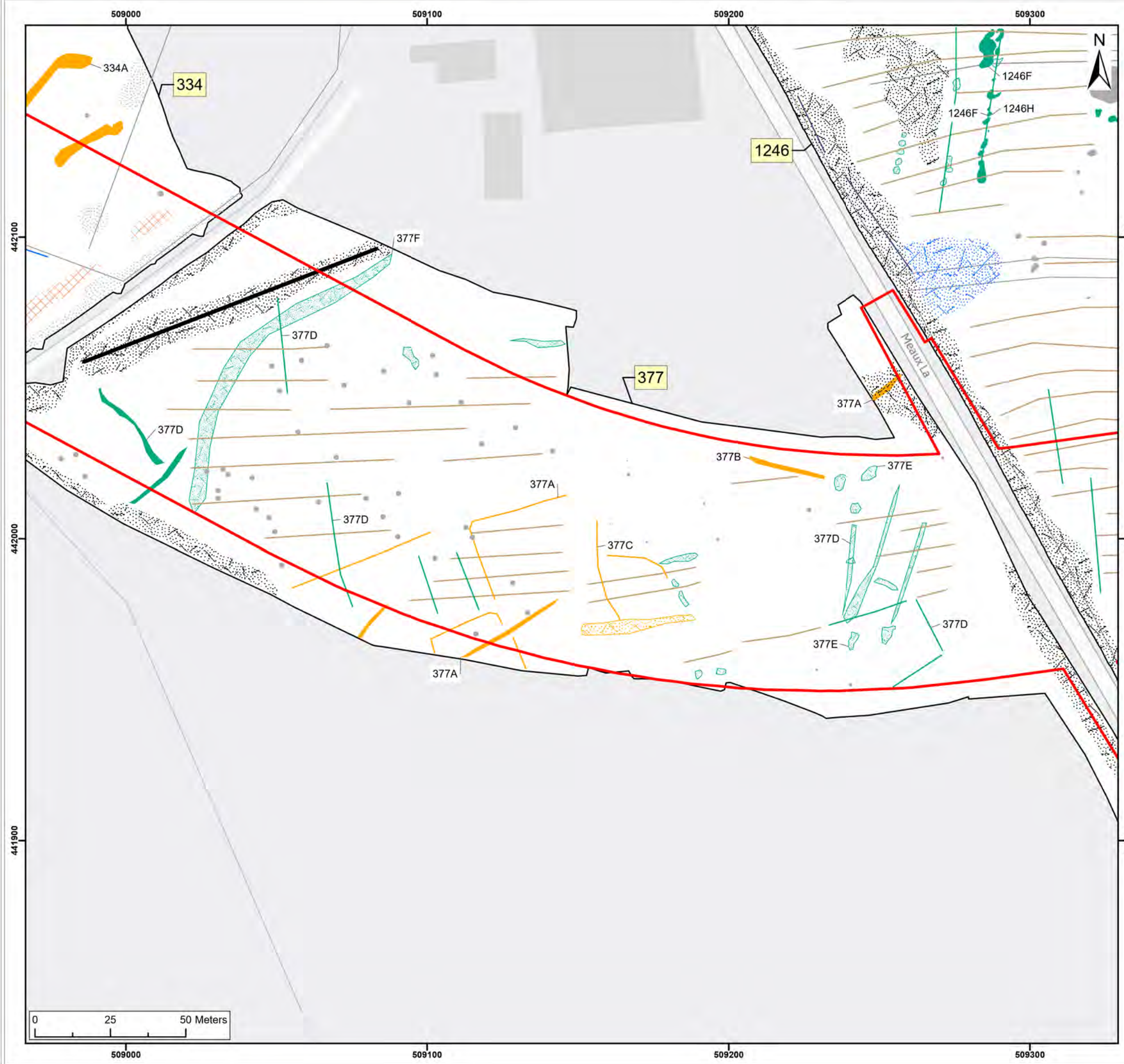


**Legend:**

Onshore Development Area	<b>Historic Environment Records (events)</b>
Anomaly (Possible Archaeology)	Point
Spread (Possible Archaeology)	Line
Spread (Historic Feature)	Region
Anomaly (Unclear Origin)	<b>Historic Environment Records (monuments)</b>
Spread (Unclear Origin)	Monument, Building, Find spot
Spread (Geology/Natural)	Monument
Spread (Magnetic Disturbance)	Monument
Anomaly (Ferrous/Iron Spike)	<b>NMP Mapping</b>
Linear Trend (Possible Archaeology)	NMP Mapping
Linear Trend (Unclear Origin)	
Linear Trend (Agricultural, Ploughing)	
Linear Trend (Agricultural, Ridge and Furrow)	
Linear Trend (Drainage)	
Linear Trend (Geology/Natural)	

SX	P08	25/10/2024	Draft		SO	AG	JL
SUI	REV	DATE	DESCRIPTION		DRW	CHK	APR
Title: <div>Archive Interpretation: 1246</div>							
Figure:22-7-553		Drawing No: PB2340-AOC-ZZ-ZZ-DR-Z-0553					
Co-ordinate system: British National Grid				Page Size: A3	Scale: 1:1,250		
Project: Dogger Bank South Offshore Wind Farms				Report: Archaeological Geophysical Survey Report			





**Legend:**

- Onshore Development Area
- Anomaly (Possible Archaeology)
- Spread (Possible Archaeology)
- Spread (Historic Feature)
- Anomaly (Unclear Origin)
- Spread (Unclear Origin)
- Spread (Geology/Natural)
- Spread (Magnetic Disturbance)
- Anomaly (Ferrous/Iron Spike)
- Spread (Ferrous/Iron Spike)
- Linear Trend (Possible Archaeology)
- Linear Trend (Historic Feature)
- Linear Trend (Unclear Origin)
- Linear Trend (Agricultural, Ridge and Furrow)
- Linear Trend (Drainage)
- Linear Trend (Service)

**Historic Environment Records (events)**

- Point
- Line
- Region

**Historic Environment Records (monuments)**

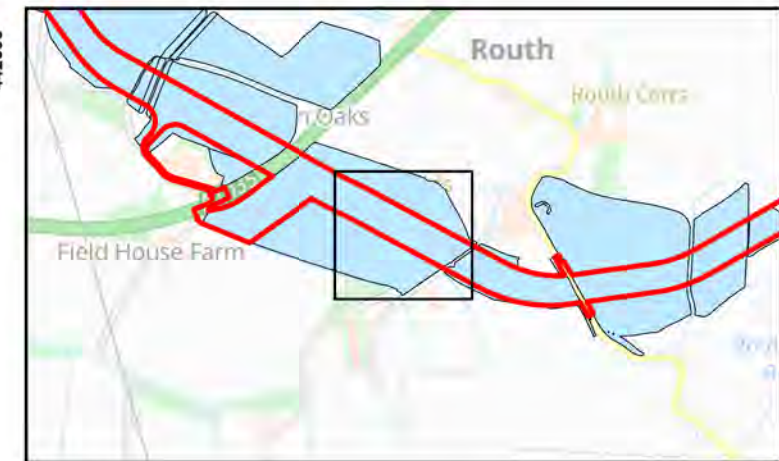
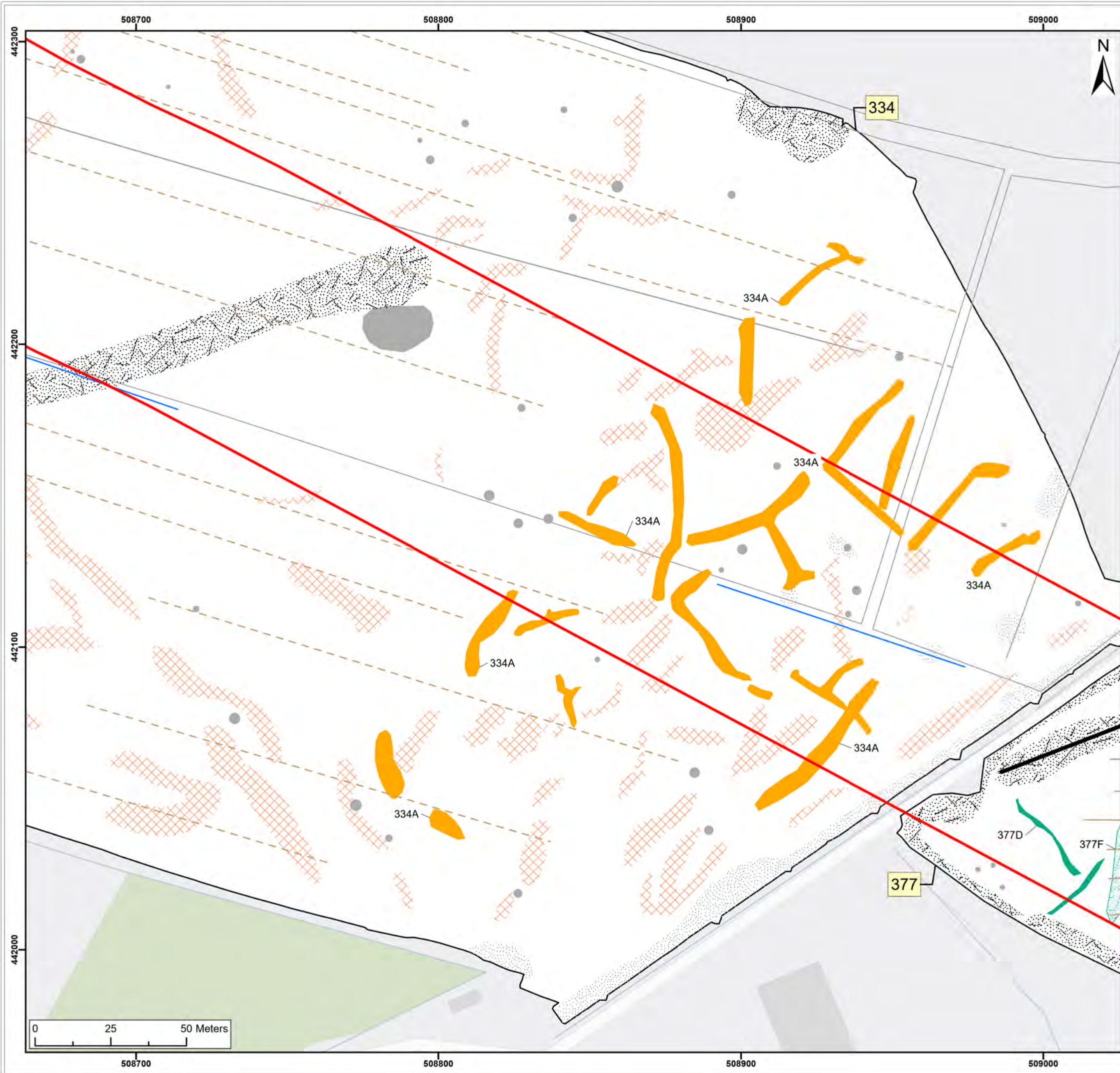
- Monument, Building, Find spot
- Monument
- Monument

**NMP Mapping**

- NMP Mapping

SX	P08	25/10/2024	Draft		SO	AG	JL
SUI	REV	DATE	DESCRIPTION		DRW	CHK	APR
Title: <div>Archive Interpretation: 1246, 377</div>							
Figure:22-7-554		Drawing No: PB2340-AOC-ZZ-ZZ-DR-Z-0554					
Co-ordinate system: British National Grid				Page Size: A3	Scale: 1:1,250		
Project: <div>Dogger Bank South Offshore Wind Farms</div>				Report: <div>Archaeological Geophysical Survey Report</div>			



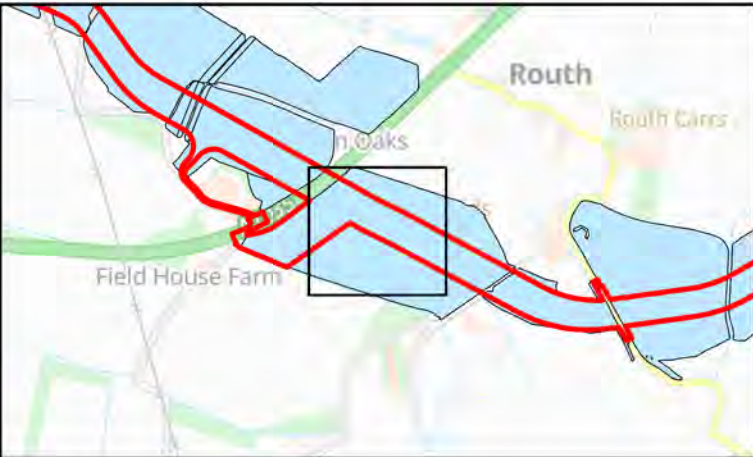
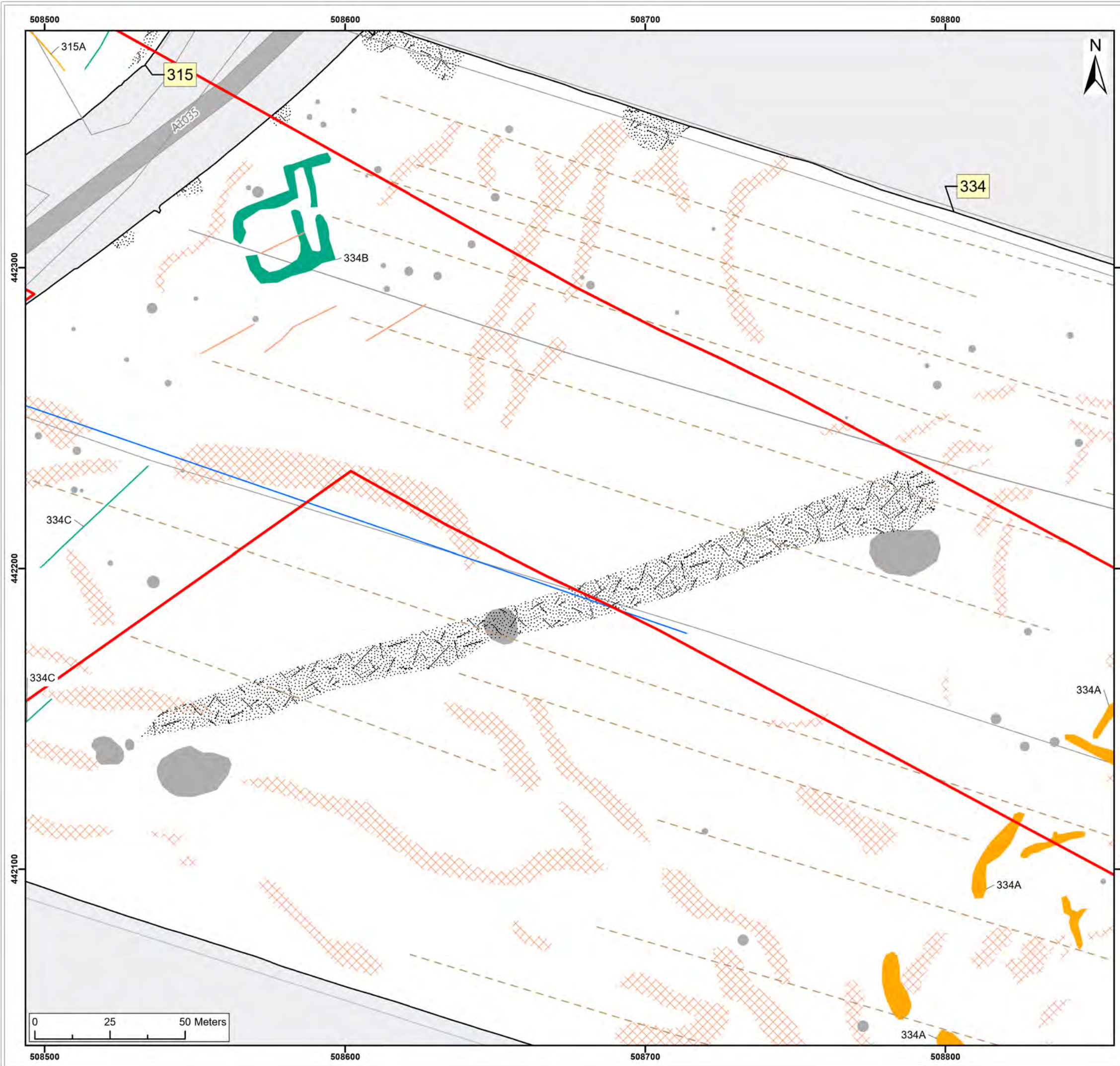


**Legend:**

Onshore Development Area	<b>Historic Environment Records (events)</b>
Anomaly (Possible Archaeology)	Point
Anomaly (Unclear Origin)	Line
Spread (Unclear Origin)	Region
Spread (Geology/Natural)	<b>Historic Environment Records (monuments)</b>
Spread (Magnetic Disturbance)	Monument, Building, Find spot
Anomaly (Ferrous/Iron Spike)	Monument
Spread (Ferrous/Iron Spike)	Monument
Linear Trend (Historic Feature)	<b>NMP Mapping</b>
Linear Trend (Agricultural, Ploughing)	NMP Mapping
Linear Trend (Agricultural, Ridge and Furrow)	
Linear Trend (Service)	

SX	P08	25/10/2024	Draft		SO	AG	JL
SUI	REV	DATE	DESCRIPTION		DRW	CHK	APR
Title: <div>Archive Interpretation: 377, 334</div>							
Figure:22-7-555		Drawing No: PB2340-AOC-ZZ-ZZ-DR-Z-0555					
Co-ordinate system: British National Grid				Page Size: A3		Scale: 1:1,250	
Project: Dogger Bank South Offshore Wind Farms				Report: Archaeological Geophysical Survey Report			





- Legend:**
- Onshore Development Area
  - Anomaly (Possible Archaeology)
  - Anomaly (Unclear Origin)
  - Spread (Geology/Natural)
  - Spread (Magnetic Disturbance)
  - Anomaly (Ferrous/Iron Spike)
  - Linear Trend (Possible Archaeology)
  - Linear Trend (Historic Feature)
  - Linear Trend (Unclear Origin)
  - Linear Trend (Agricultural, Ploughing)
  - Linear Trend (Geology/Natural)
- Historic Environment Records (events)**
- ▲ Point
  - Line
  - Region
- Historic Environment Records (monuments)**
- Monument, Building, Find spot
  - Monument
  - Monument
- NMP Mapping**
- NMP Mapping

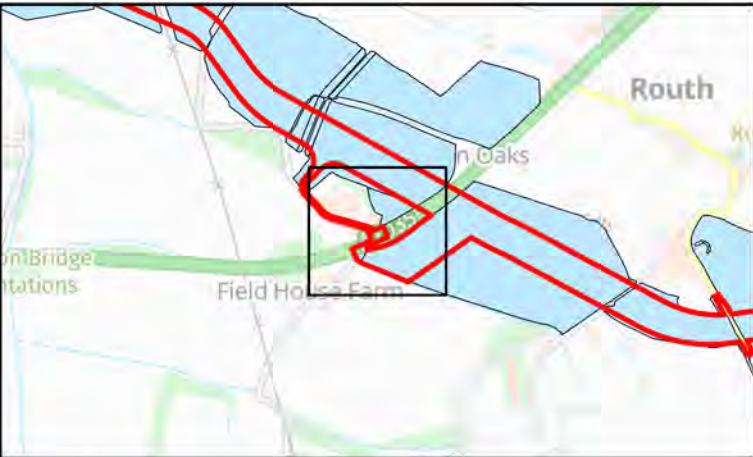
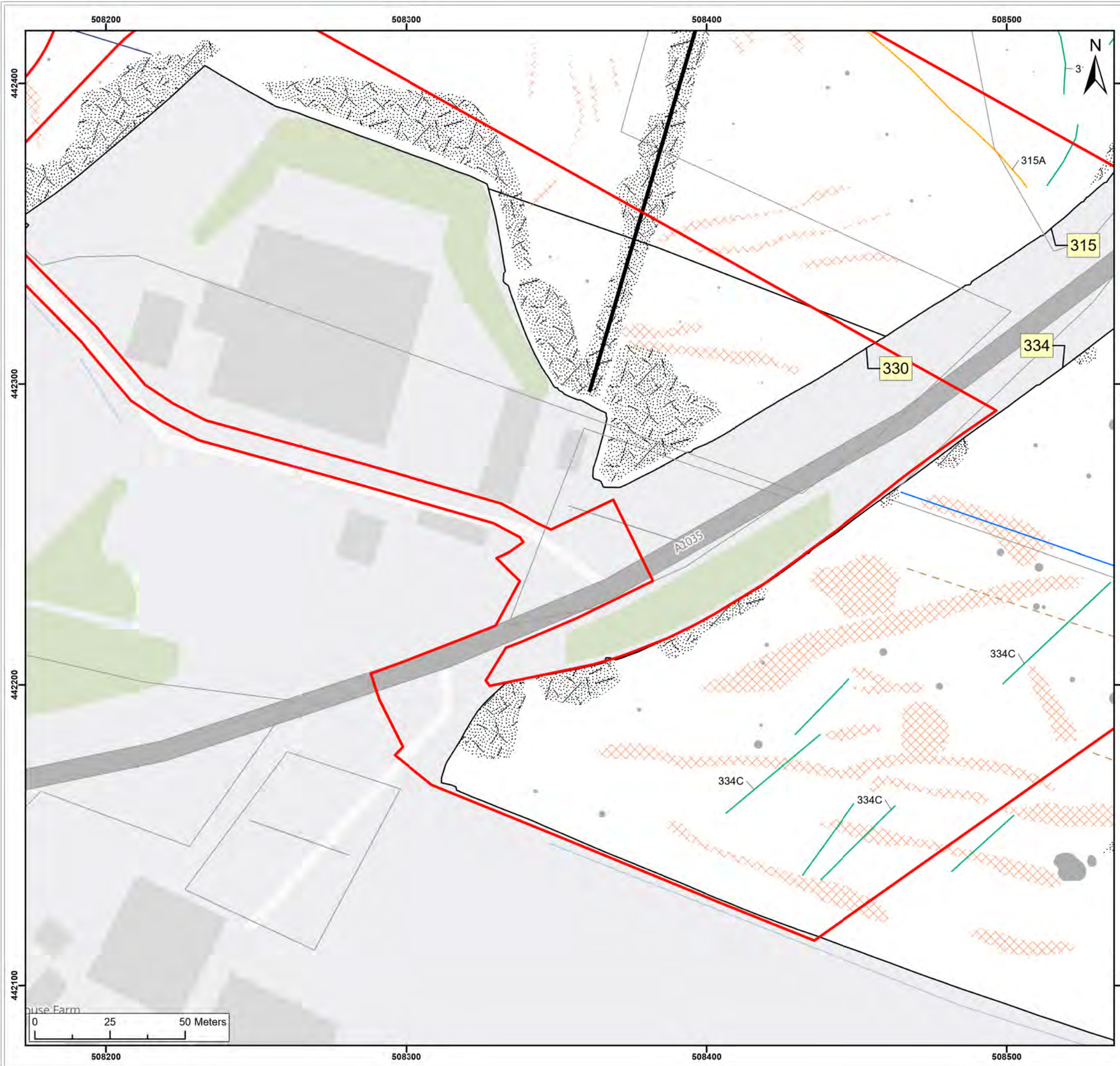
SX	P08	25/10/2024	Draft		SO	AG
SUI	REV	DATE	DESCRIPTION		DRW	CHK

Title: Archive Interpretation: 334

Figure:22-7-556	Drawing No: PB2340-AOC-ZZ-ZZ-DR-Z-0556		
Co-ordinate system: British National Grid		Page Size: A3	Scale: 1:1,250
Project:  Dogger Bank South Offshore Wind Farms		Report:  Archaeological Geophysical Survey Report	







**Legend:**

Onshore Development Area

Spread (Geology/Natural)

Spread (Magnetic Disturbance)

Anomaly (Ferrous/Iron Spike)

Linear Trend (Possible Archaeology)

Linear Trend (Historic Feature)

Linear Trend (Unclear Origin)

Linear Trend (Agricultural, Ploughing)

Linear Trend (Drainage)

Linear Trend (Service)

**Historic Environment Records (events)**

Point

Line

Region

**Historic Environment Records (monuments)**

Monument, Building, Find spot

Monument

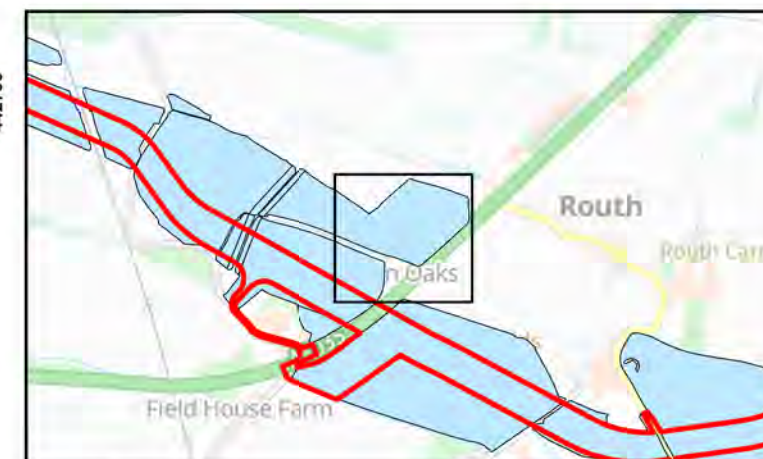
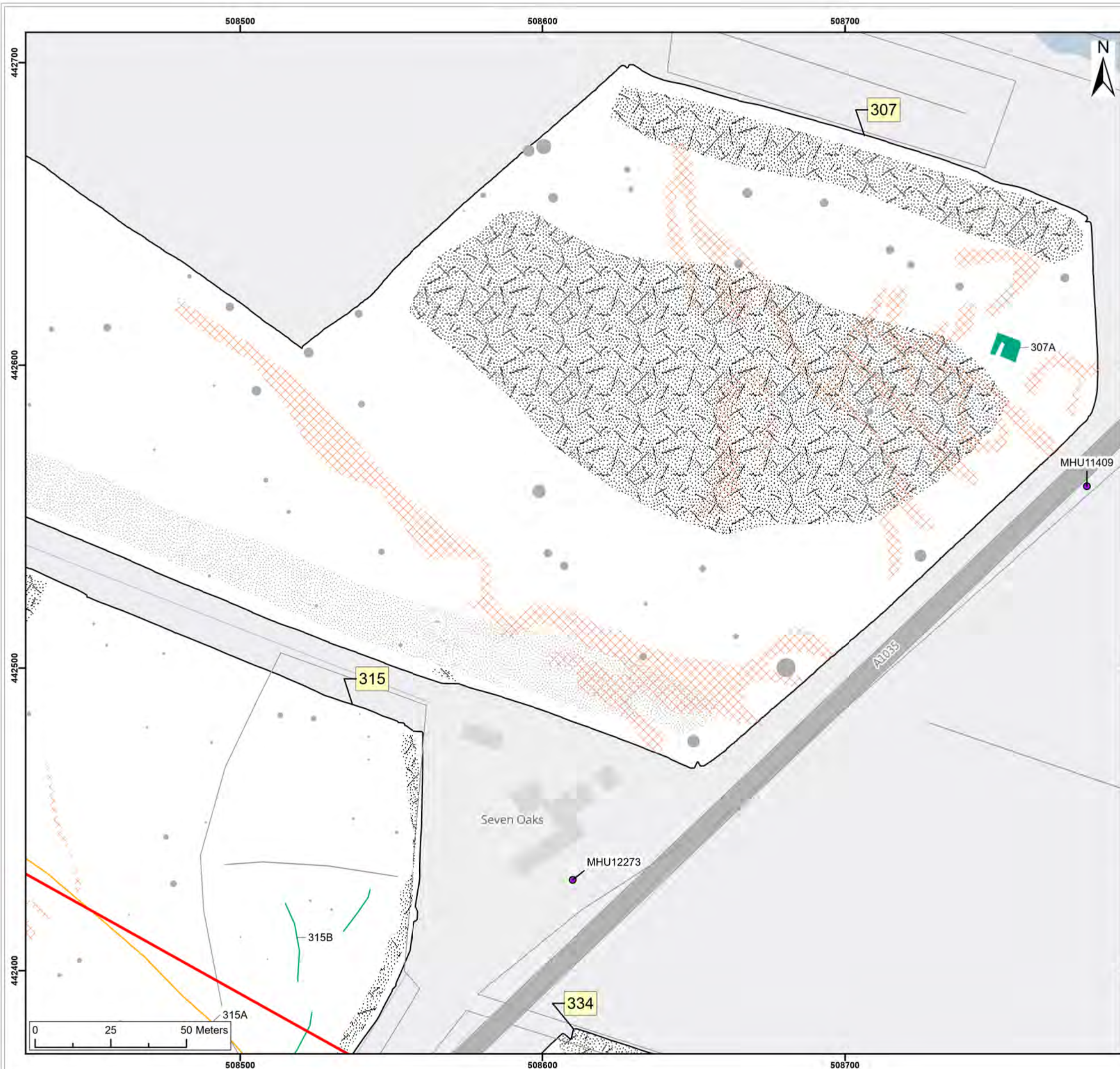
Monument

**NMP Mapping**

NMP Mapping

SX	P08	25/10/2024	Draft		SO	AG	JL
SUI	REV	DATE	DESCRIPTION		DRW	CHK	APR
Title:  Archive Interpretation: 334, 330, 315							
Figure:22-7-557		Drawing No: PB2340-AOC-ZZ-ZZ-DR-Z-0557					
Co-ordinate system: British National Grid				Page Size: A3	Scale: 1:1,250		
Project:  Dogger Bank South Offshore Wind Farms				Report:  Archaeological Geophysical Survey Report			



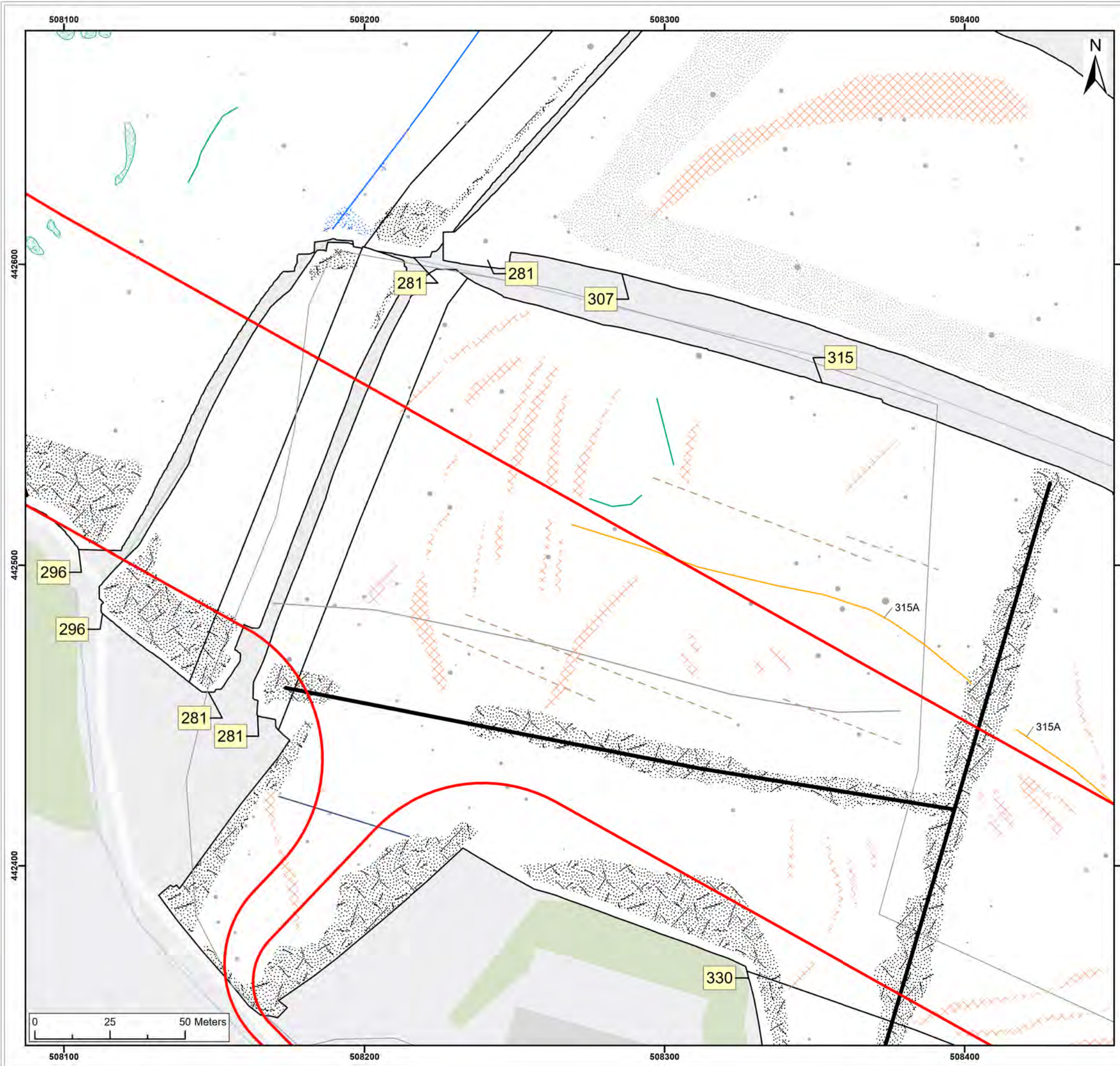


**Legend:**

Onshore Development Area	<b>Historic Environment Records (events)</b>
Anomaly (Unclear Origin)	Point
Spread (Geology/Natural)	Line
Spread (Magnetic Disturbance)	Region
Anomaly (Ferrous/Iron Spike)	<b>Historic Environment Records (monuments)</b>
Spread (Ferrous/Iron Spike)	Monument, Building, Find spot
Linear Trend (Possible Archaeology)	Monument
Linear Trend (Unclear Origin)	Monument
	<b>NMP Mapping</b>
	NMP Mapping

SX	P08	25/10/2024	Draft		SO	AG	JL
SUI	REV	DATE	DESCRIPTION		DRW	CHK	APR
Title:  Archive Interpretation: 315, 307							
Figure:22-7-558		Drawing No: PB2340-AOC-ZZ-ZZ-DR-Z-0558					
Co-ordinate system: British National Grid				Page Size: A3	Scale: 1:1,250		
Project:  Dogger Bank South Offshore Wind Farms				Report:  Archaeological Geophysical Survey Report			





Routh  
Field House Farm  
Alton Bridge Plantations

**Legend:**

Onshore Development Area

Spread (Historic Feature)

Spread (Unclear Origin)

Spread (Geology/Natural)

Spread (Magnetic Disturbance)

Anomaly (Ferrous/Iron Spike)

Spread (Ferrous/Iron Spike)

Linear Trend (Possible Archaeology)

Linear Trend (Historic Feature)

Linear Trend (Unclear Origin)

Linear Trend (Agricultural, Ploughing)

Linear Trend (Drainage)

Linear Trend (Service)

**Historic Environment Records (events)**

Point

Line

Region

**Historic Environment Records (monuments)**

Monument, Building, Find spot

Monument

Monument

**NMP Mapping**

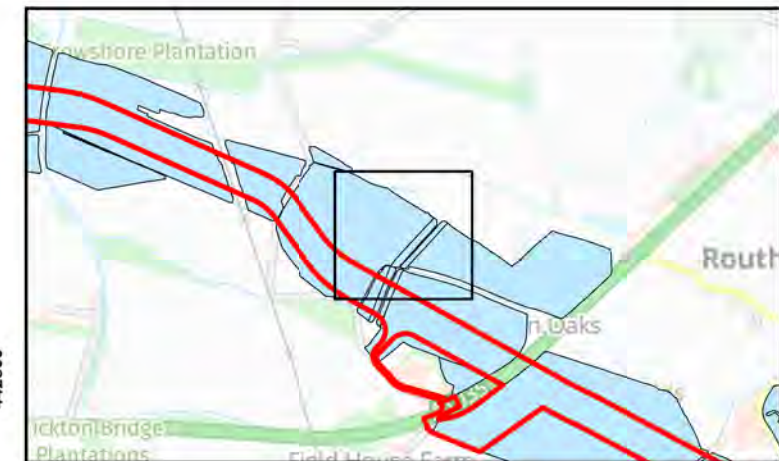
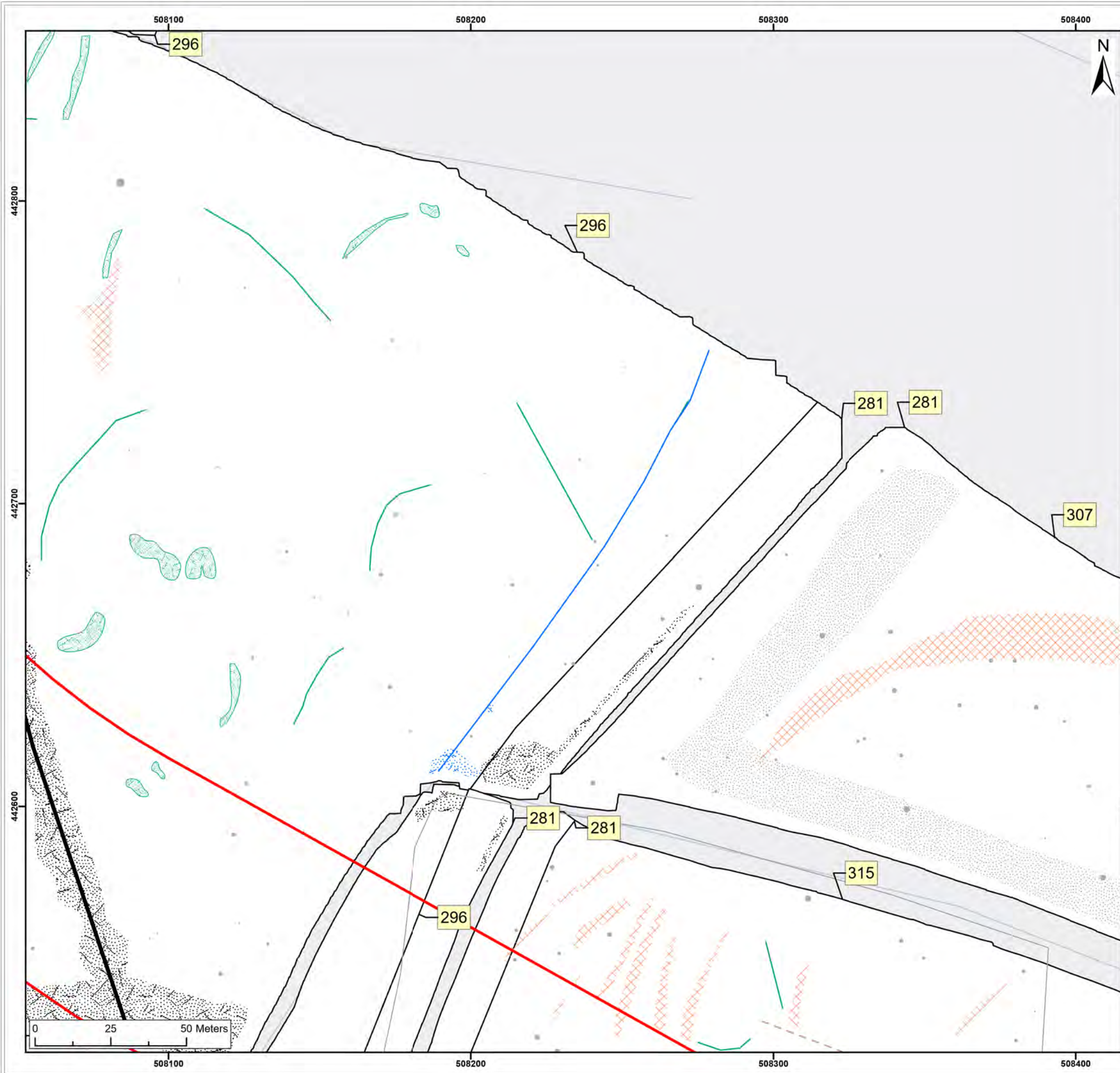
NMP Mapping

SX	P08	25/10/2024	Draft		SO	AG	JL
SUI	REV	DATE	DESCRIPTION		DRW	CHK	APR
Title: Archive Interpretation: 315, 307, 281							
Figure:22-7-559		Drawing No: PB2340-AOC-ZZ-ZZ-DR-Z-0559					
Co-ordinate system: British National Grid				Page Size: A3		Scale: 1:1,250	
Project: Dogger Bank South Offshore Wind Farms				Report: Archaeological Geophysical Survey Report			

Royal HaskoningDHV  
Enhancing Society Together

DBS  
Offshore Wind





**Legend:**

- Onshore Development Area
- Spread (Historic Feature)
- Spread (Unclear Origin)
- Spread (Geology/Natural)
- Spread (Magnetic Disturbance)
- Anomaly (Ferrous/Iron Spike)
- Spread (Ferrous/Iron Spike)
- Linear Trend (Historic Feature)
- Linear Trend (Unclear Origin)
- Linear Trend (Agricultural, Ploughing)
- Linear Trend (Service)

**Historic Environment Records (events)**

- ▲ Point
- Line
- Region

**Historic Environment Records (monuments)**

- Monument, Building, Find spot
- Monument
- Monument

**NMP Mapping**

- NMP Mapping

SX	P08	25/10/2024	Draft	SO	AG	JL
SUI	REV	DATE	DESCRIPTION	DRW	CHK	APR

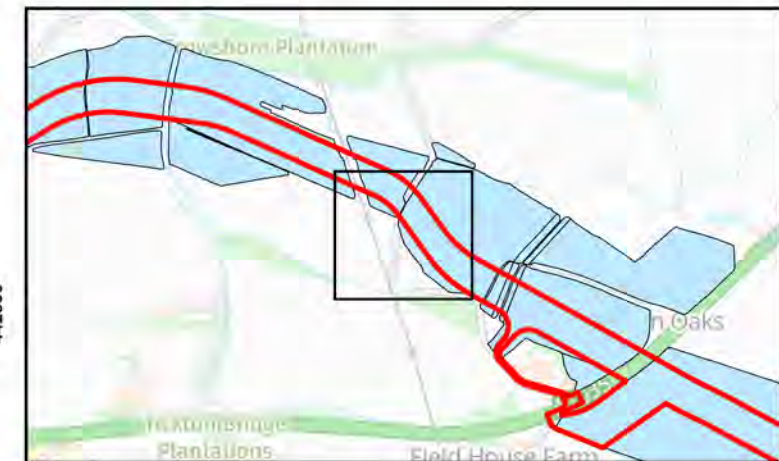
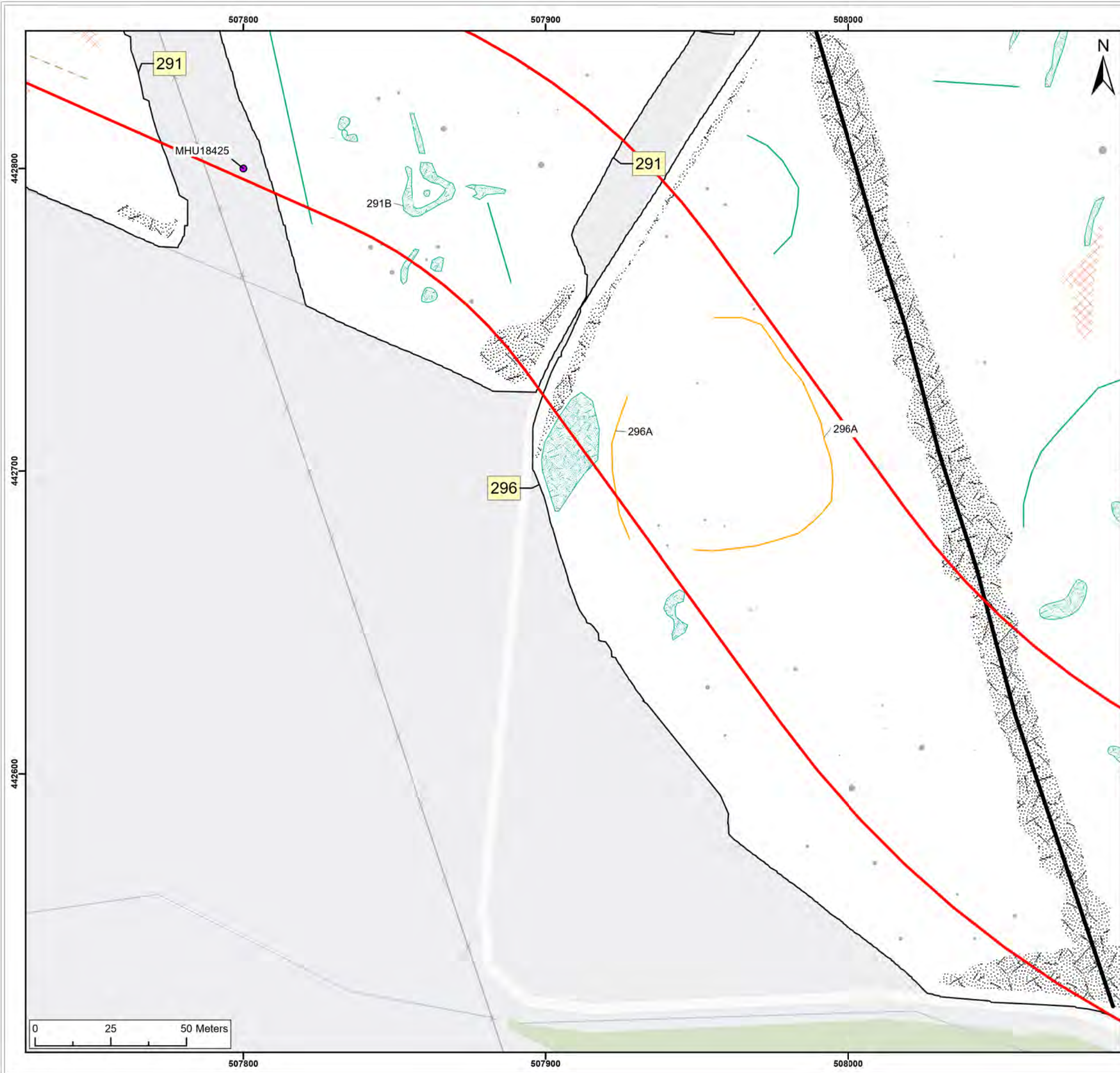
Title: Archive Interpretation: 296

Figure:22-7-560 Drawing No: PB2340-AOC-ZZ-ZZ-DR-Z-0560

Co-ordinate system: British National Grid	Page Size: A3	Scale: 1:1,250
--	------------------	-------------------

Project: Dogger Bank South Offshore Wind Farms	Report: Archaeological Geophysical Survey Report
--	--





- Legend:**
- Onshore Development Area
  - Spread (Unclear Origin)
  - Spread (Geology/Natural)
  - Spread (Magnetic Disturbance)
  - Anomaly (Ferrous/Iron Spike)
  - Linear Trend (Possible Archaeology)
  - Linear Trend (Unclear Origin)
  - Linear Trend (Agricultural, Ploughing)
  - Linear Trend (Service)
- Historic Environment Records (events)**
- ▲ Point
  - Line
  - Region
- Historic Environment Records (monuments)**
- Monument, Building, Find spot
  - Monument
  - Monument

SX	P08	25/10/2024	Draft	SO	AG	JL
SUI	REV	DATE	DESCRIPTION	DRW	CHK	APR

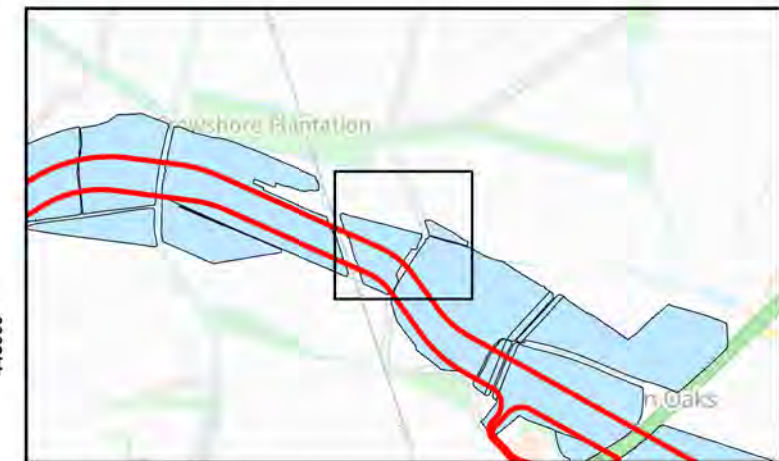
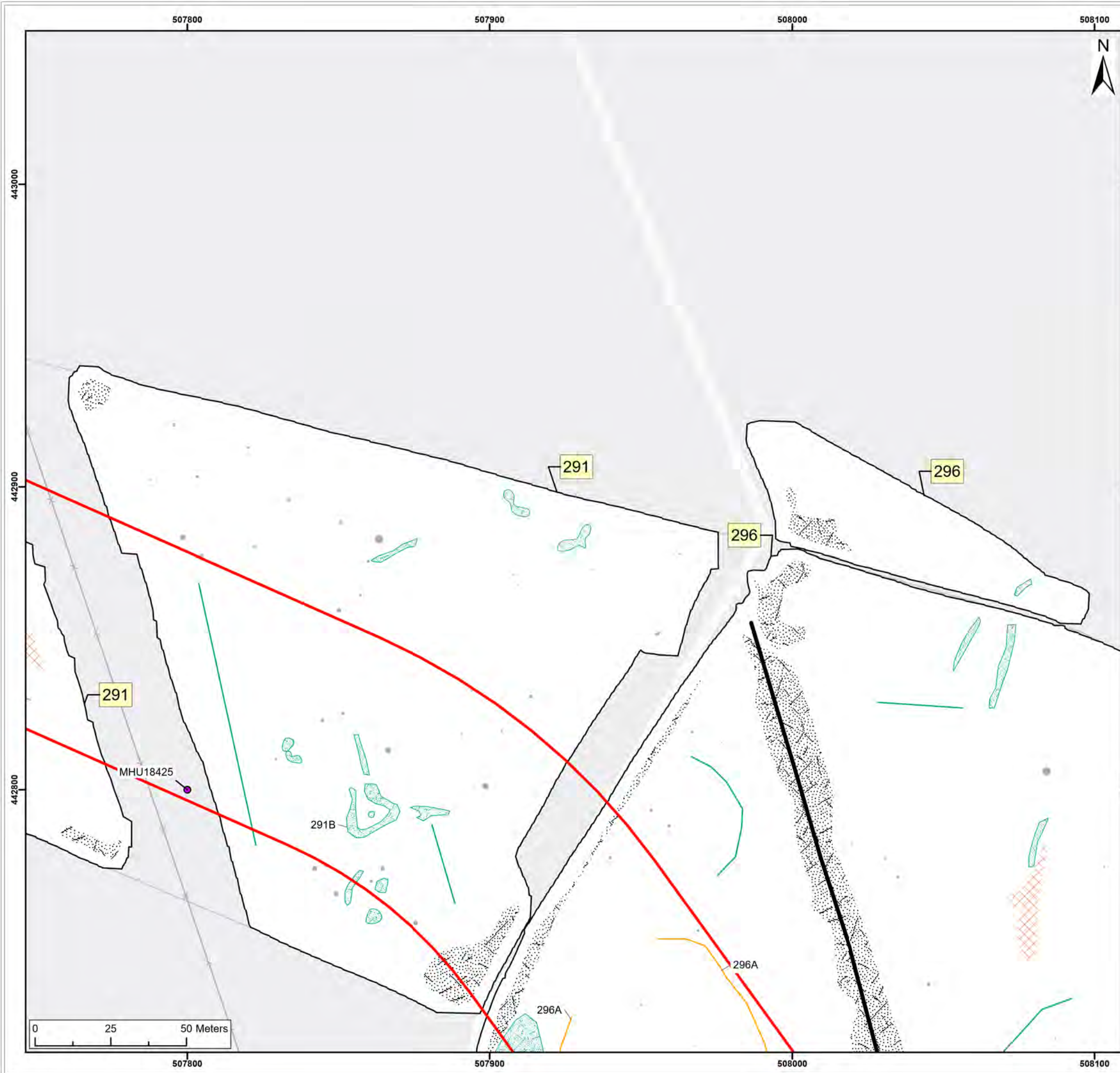
Title: Archive Interpretation: 296, 291

Figure:22-7-561 Drawing No: PB2340-AOC-ZZ-ZZ-DR-Z-0561

Co-ordinate system: British National Grid	Page Size: A3	Scale: 1:1,250
--	------------------	-------------------

Project: Dogger Bank South Offshore Wind Farms	Report: Archaeological Geophysical Survey Report
--	--



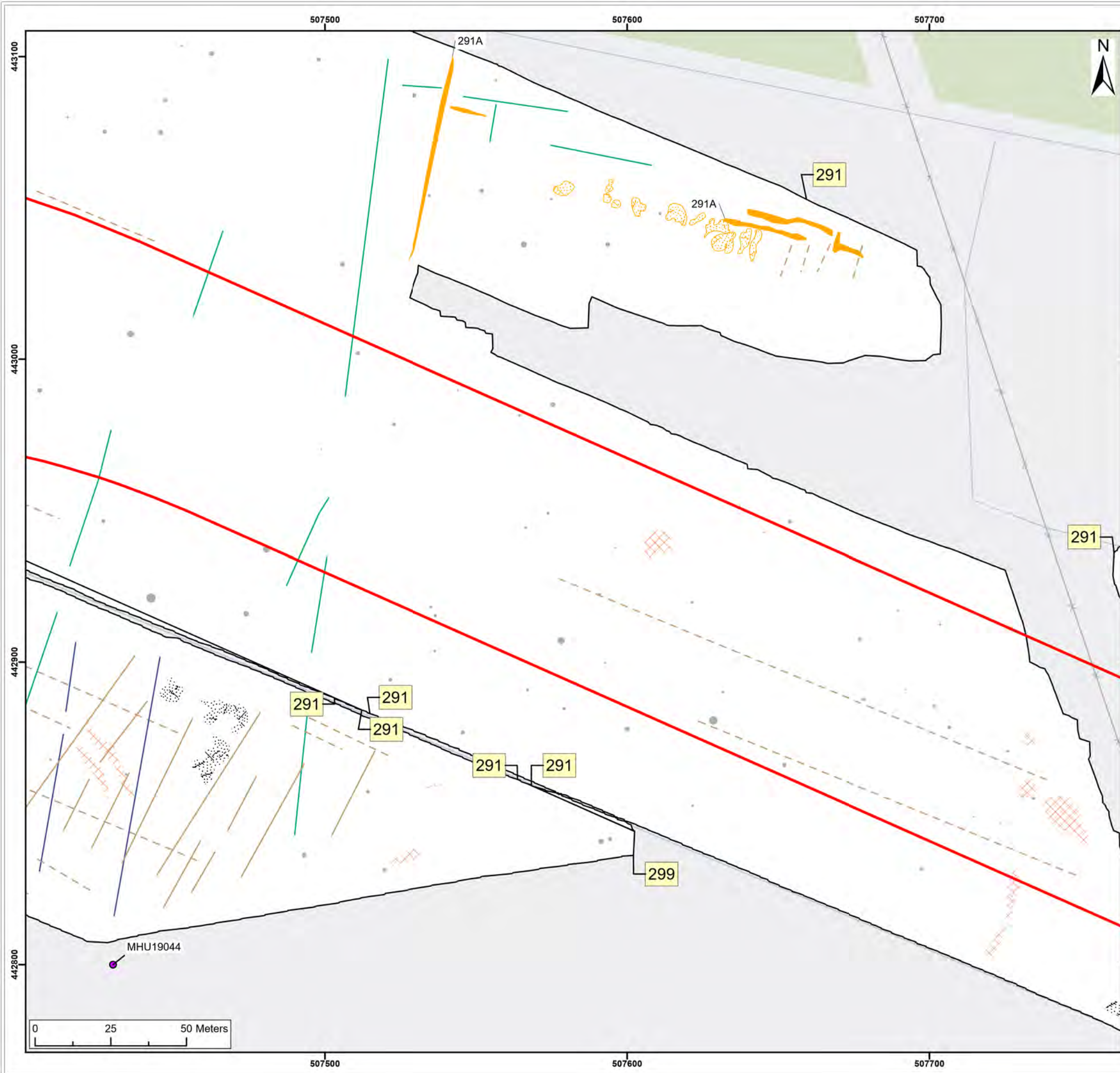


Legend:

Onshore Development Area	<b>Historic Environment Records (events)</b>
Spread (Unclear Origin)	Point
Spread (Geology/Natural)	Line
Spread (Magnetic Disturbance)	Region
Anomaly (Ferrous/Iron Spike)	<b>Historic Environment Records (monuments)</b>
Linear Trend (Possible Archaeology)	Monument, Building, Find spot
Linear Trend (Unclear Origin)	Monument
Linear Trend (Agricultural, Ploughing)	Monument
Linear Trend (Service)	

SX	P08	25/10/2024	Draft		SO	AG	JL
SUI	REV	DATE	DESCRIPTION		DRW	CHK	APR
Title:  Archive Interpretation: 296, 291							
Figure:22-7-562		Drawing No: PB2340-AOC-ZZ-ZZ-DR-Z-0562					
Co-ordinate system: British National Grid				Page Size: A3	Scale: 1:1,250		
Project:  Dogger Bank South Offshore Wind Farms				Report:  Archaeological Geophysical Survey Report			

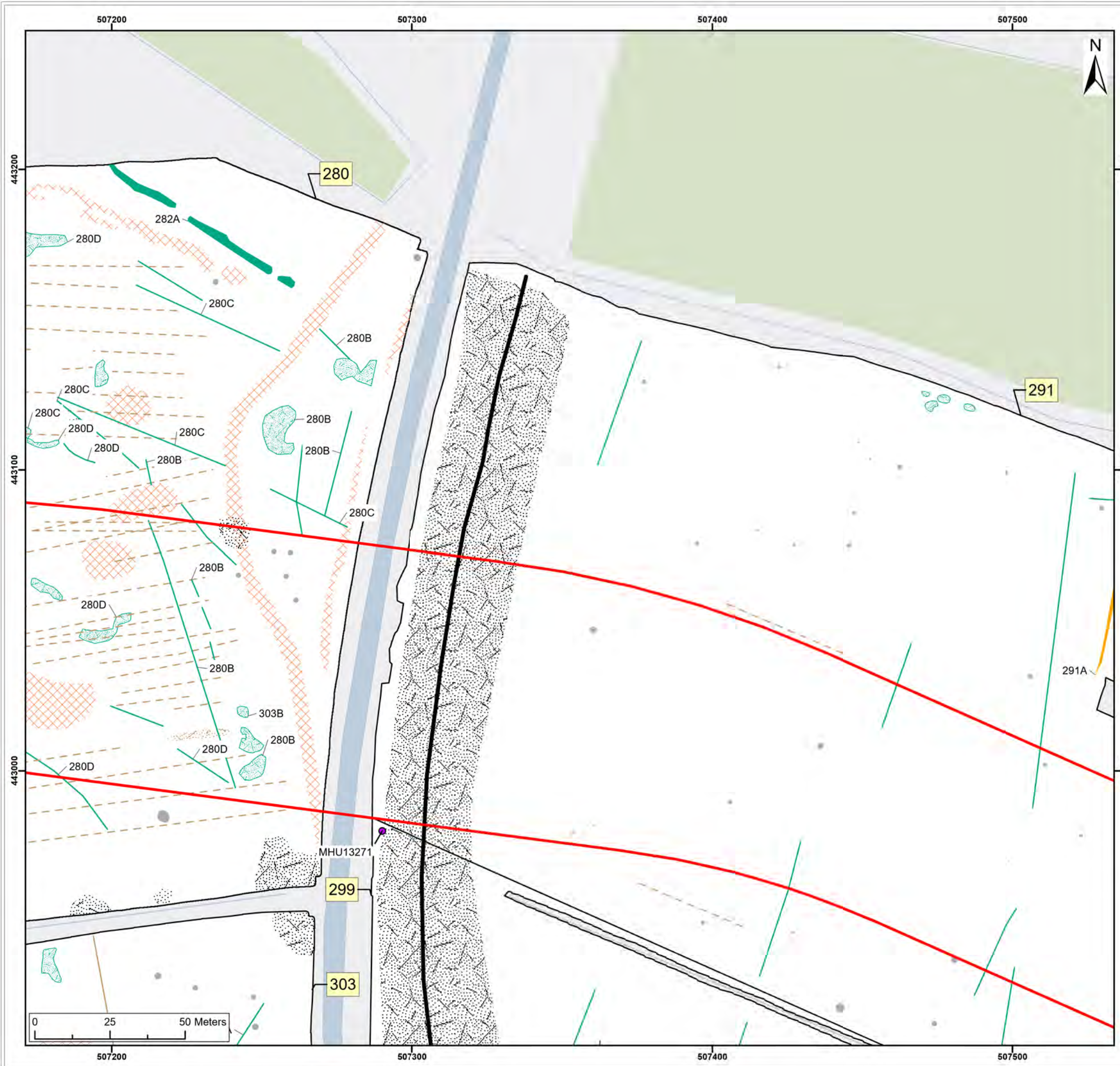




- Legend:
- Onshore Development Area
  - Anomaly (Possible Archaeology)
  - Spread (Possible Archaeology)
  - Spread (Geology/Natural)
  - Spread (Magnetic Disturbance)
  - Anomaly (Ferrous/Iron Spike)
  - Linear Trend (Unclear Origin)
  - Linear Trend (Agricultural, Ploughing)
  - Linear Trend (Agricultural, Ridge and Furrow)
  - Linear Trend (Drainage)
- Historic Environment Records (events)
- Point
  - Line
  - Region
- Historic Environment Records (monuments)
- Monument, Building, Find spot
  - Monument
  - Monument

SX	P08	25/10/2024	Draft		SO	AG	JL
SUI	REV	DATE	DESCRIPTION		DRW	CHK	APR
Title:  Archive Interpretation: 291, 299							
Figure:22-7-563		Drawing No: PB2340-AOC-ZZ-ZZ-DR-Z-0563					
Co-ordinate system: British National Grid				Page Size: A3	Scale: 1:1,250		
Project:  Dogger Bank South Offshore Wind Farms				Report:  Archaeological Geophysical Survey Report			





**Legend:**

- Onshore Development Area
- Anomaly (Possible Archaeology)
- Anomaly (Unclear Origin)
- Spread (Unclear Origin)
- Spread (Agricultural)
- Spread (Geology/Natural)
- Spread (Magnetic Disturbance)
- Anomaly (Ferrous/Iron Spike)
- Linear Trend (Unclear Origin)
- Linear Trend (Agricultural, Ploughing)
- Linear Trend (Agricultural, Ridge and Furrow)
- Linear Trend (Drainage)
- Linear Trend (Service)

**Historic Environment Records (events)**

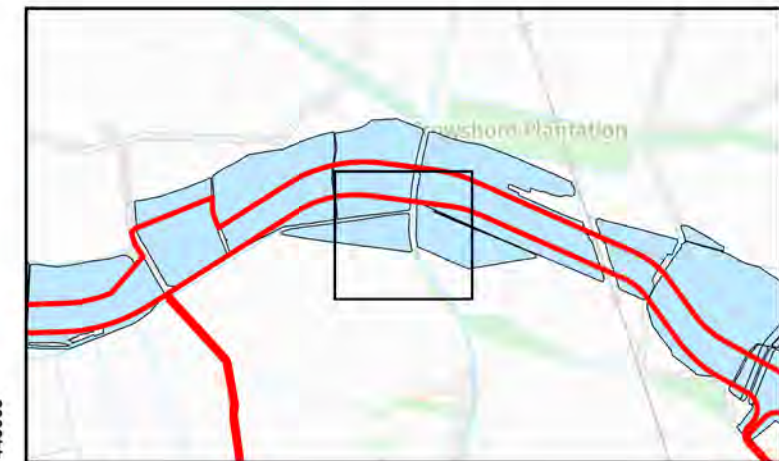
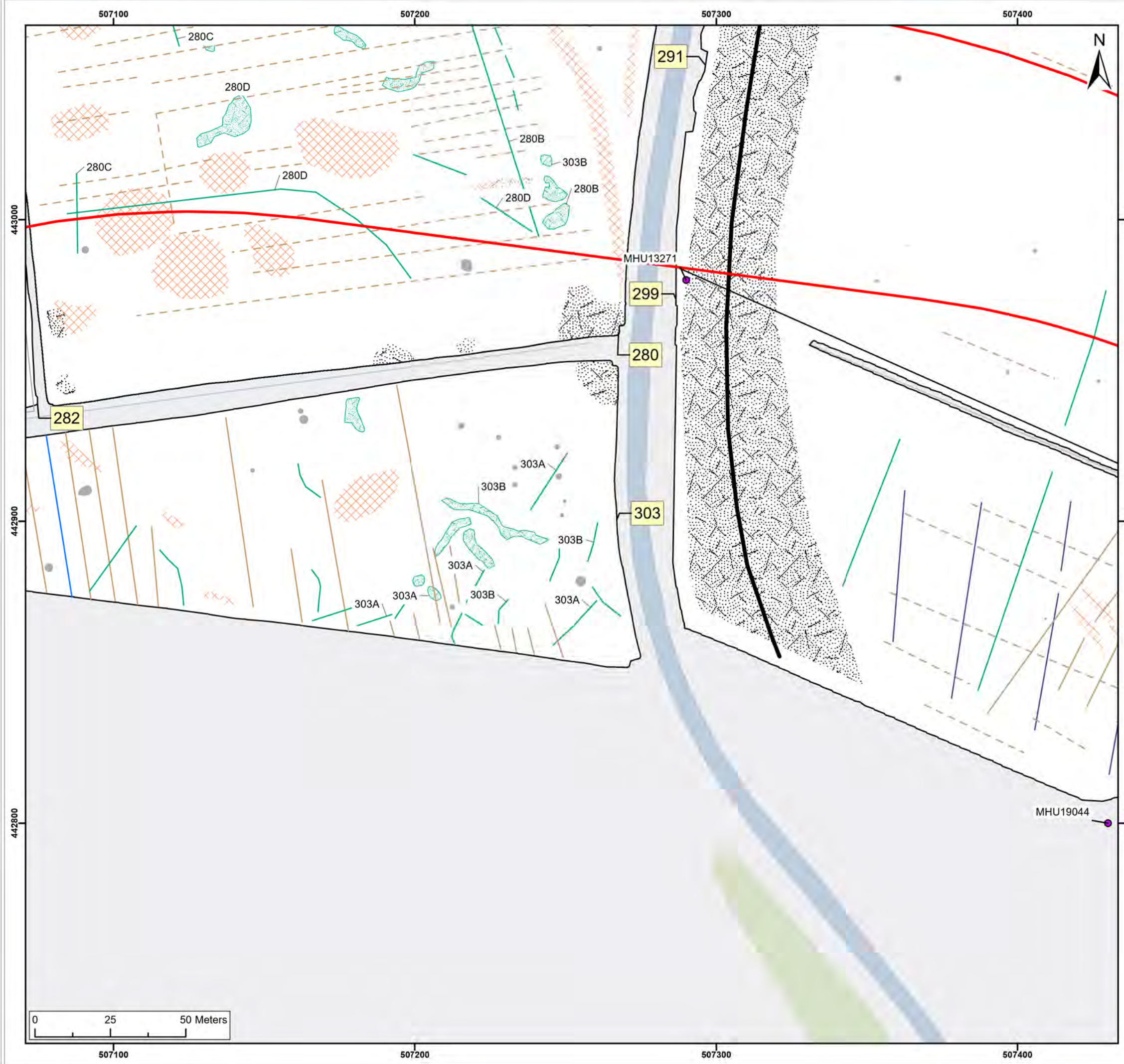
- Point
- Line
- Region

**Historic Environment Records (monuments)**

- Monument, Building, Find spot
- Monument
- Monument

SX	P08	25/10/2024	Draft		SO	AG	JL
SUI	REV	DATE	DESCRIPTION		DRW	CHK	APR
Title:  Archive Interpretation: 291, 299, 280, 303							
Figure:22-7-564		Drawing No: PB2340-AOC-ZZ-ZZ-DR-Z-0564					
Co-ordinate system: British National Grid				Page Size: A3	Scale: 1:1,250		
Project:  Dogger Bank South Offshore Wind Farms				Report:  Archaeological Geophysical Survey Report			



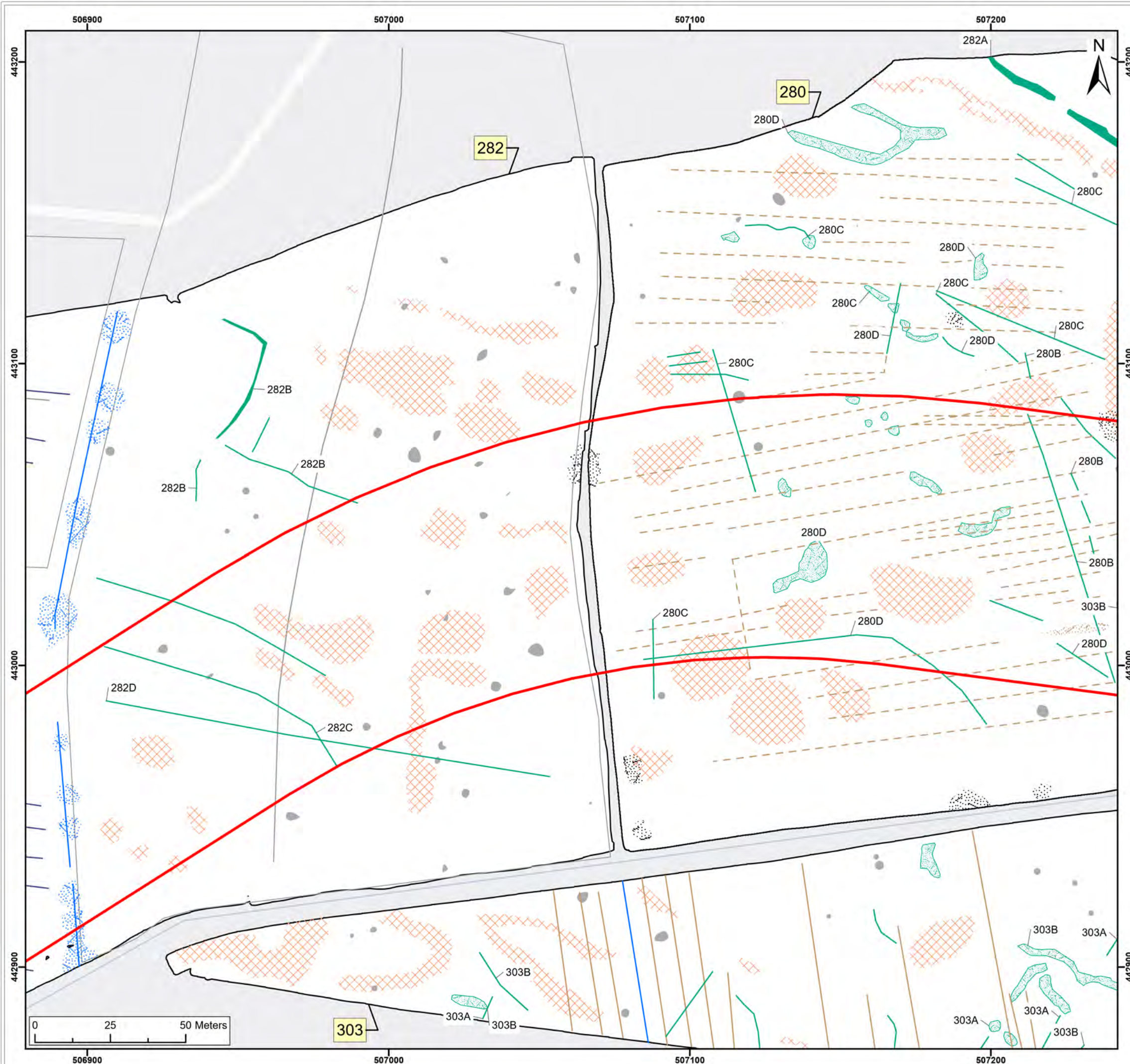


**Legend:**

Onshore Development Area	<b>Historic Environment Records (events)</b>
Spread (Unclear Origin)	Point
Spread (Agricultural)	Line
Spread (Geology/Natural)	Region
Spread (Magnetic Disturbance)	<b>Historic Environment Records (monuments)</b>
Anomaly (Ferrous/Iron Spike)	Monument, Building, Find spot
Linear Trend (Historic Feature)	Monument
Linear Trend (Unclear Origin)	Monument
Linear Trend (Agricultural, Ploughing)	<b>NMP Mapping</b>
Linear Trend (Agricultural, Ridge and Furrow)	NMP Mapping
Linear Trend (Drainage)	
Linear Trend (Service)	

SX	P08	25/10/2024	Draft		SO	AG	JL
SUI	REV	DATE	DESCRIPTION		DRW	CHK	APR
Title:  Archive Interpretation: 291, 299, 280, 303							
Figure:22-7-565		Drawing No: PB2340-AOC-ZZ-ZZ-DR-Z-0565					
Co-ordinate system: British National Grid				Page Size: A3	Scale: 1:1,250		
Project:  Dogger Bank South Offshore Wind Farms				Report:  Archaeological Geophysical Survey Report			





Legend:

- Onshore Development Area
  - Spread (Historic Feature)
  - Anomaly (Unclear Origin)
  - Spread (Unclear Origin)
  - Spread (Agricultural)
  - Spread (Geology/Natural)
  - Spread (Magnetic Disturbance)
  - Anomaly (Ferrous/Iron Spike)
  - Linear Trend (Historic Feature)
  - Linear Trend (Unclear Origin)
  - Linear Trend (Agricultural, Ploughing)
  - Linear Trend (Agricultural, Ridge and Furrow)
  - Linear Trend (Drainage)
- Historic Environment Records (events)**
- Point
  - Line
  - Region
- Historic Environment Records (monuments)**
- Monument, Building, Find spot
  - Monument
  - Monument
- NMP Mapping**
- NMP Mapping

SX	P08	25/10/2024	Draft	SO	AG	JL
SUI	REV	DATE	DESCRIPTION	DRW	CHK	APR

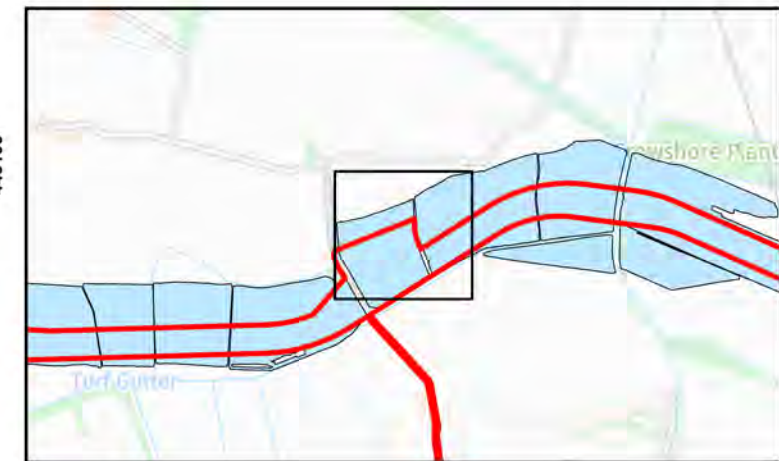
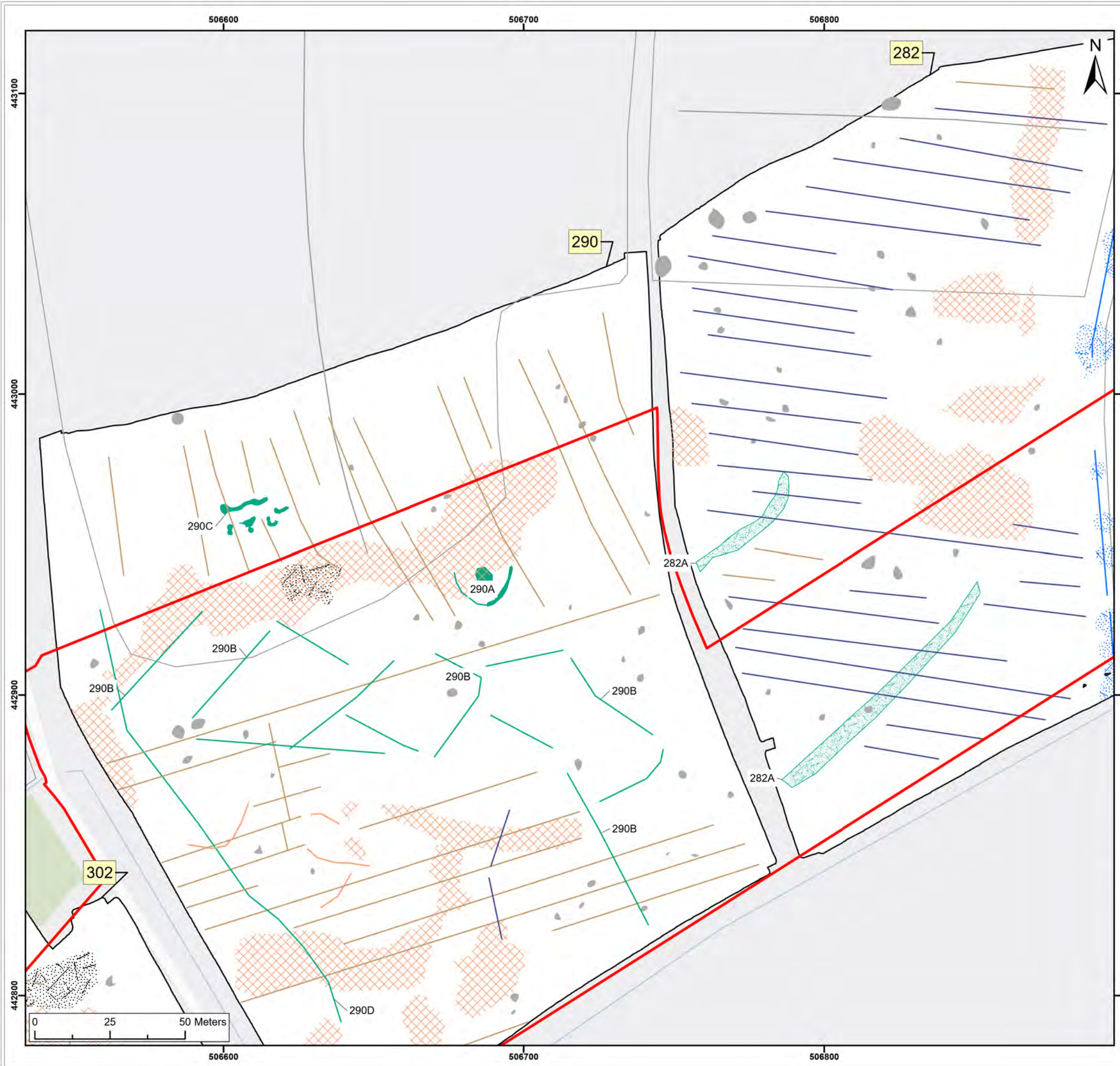
Title: Archive Interpretation: 280, 303, 282

Figure:22-7-566 Drawing No: PB2340-AOC-ZZ-ZZ-DR-Z-0566

Co-ordinate system: British National Grid Page Size: A3 Scale: 1:1,250

Project: Dogger Bank South Offshore Wind Farms Report: Archaeological Geophysical Survey Report





**Legend:**

- Onshore Development Area
- Spread (Historic Feature)
- Anomaly (Unclear Origin)
- Spread (Unclear Origin)
- Spread (Geology/Natural)
- Spread (Magnetic Disturbance)
- Anomaly (Ferrous/Iron Spike)
- Linear Trend (Historic Feature)
- Linear Trend (Unclear Origin)
- Linear Trend (Agricultural, Ploughing)
- Linear Trend (Agricultural, Ridge and Furrow)
- Linear Trend (Drainage)
- Linear Trend (Geology/Natural)

**Historic Environment Records (events)**

- ▲ Point
- Line
- Region

**Historic Environment Records (monuments)**

- Monument, Building, Find spot
- Monument
- Monument

**NMP Mapping**

- NMP Mapping

SX	P08	25/10/2024	Draft	SO	AG	JL
SUI	REV	DATE	DESCRIPTION	DRW	CHK	APR

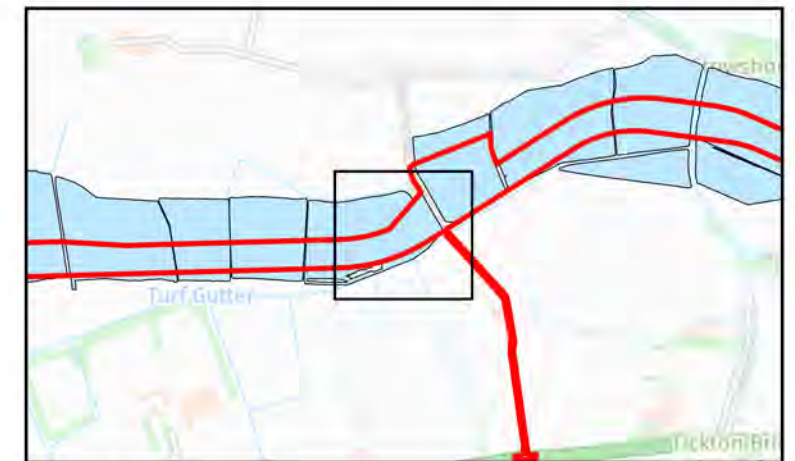
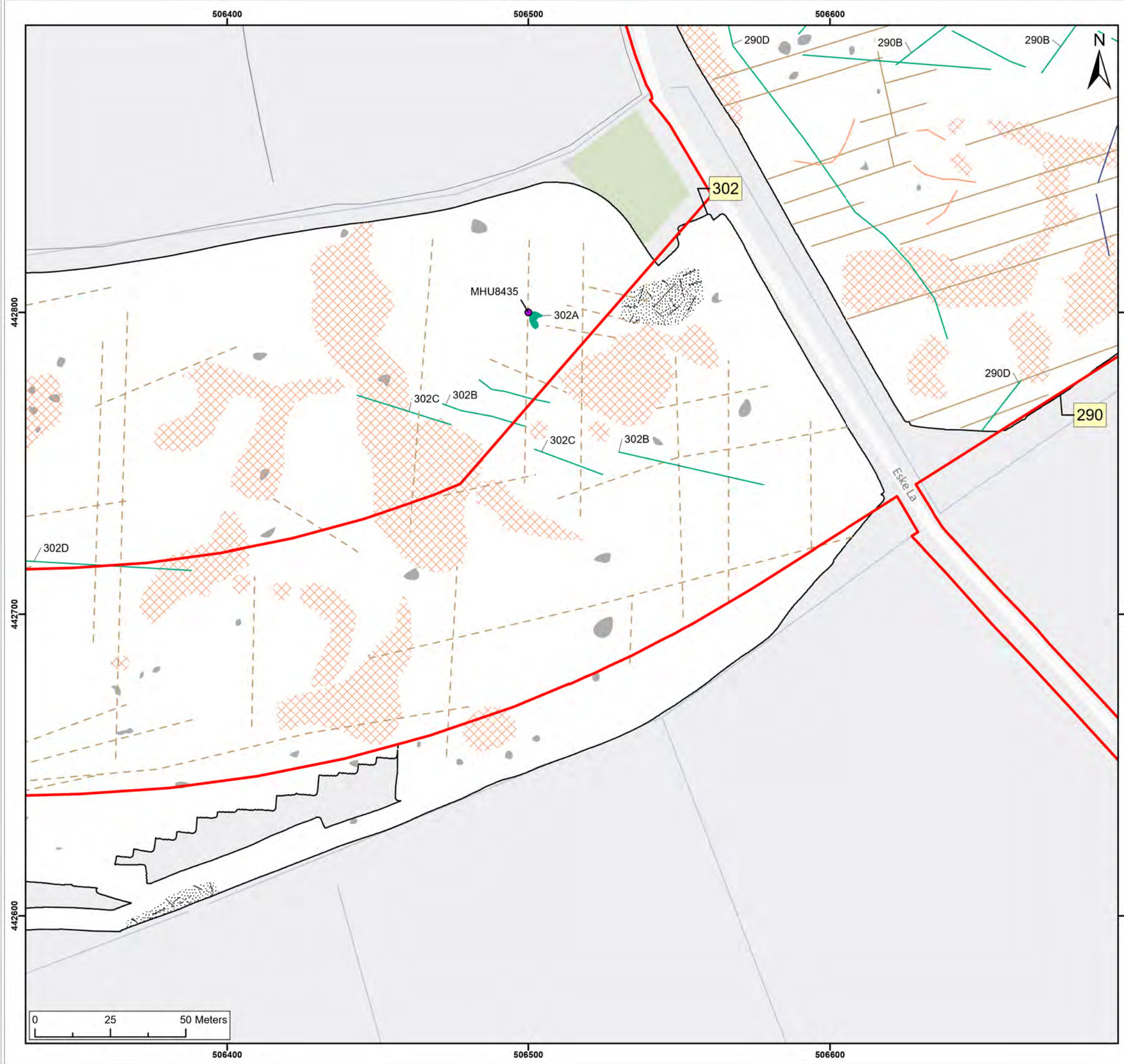
Title: Archive Interpretation: 282, 290

Figure:22-7-567 Drawing No: PB2340-AOC-ZZ-ZZ-DR-Z-0567

Co-ordinate system: British National Grid	Page Size: A3	Scale: 1:1,250
--	------------------	-------------------

Project: Dogger Bank South Offshore Wind Farms	Report: Archaeological Geophysical Survey Report
--	--





**Legend:**

- Onshore Development Area
- Anomaly (Unclear Origin)
- Spread (Geology/Natural)
- Spread (Magnetic Disturbance)
- Anomaly (Ferrous/Iron Spike)
- Linear Trend (Unclear Origin)
- Linear Trend (Agricultural, Ploughing)
- Linear Trend (Agricultural, Ridge and Furrow)
- Linear Trend (Drainage)
- Linear Trend (Geology/Natural)

**Historic Environment Records (events)**

- ▲ Point
- Line
- Region

**Historic Environment Records (monuments)**

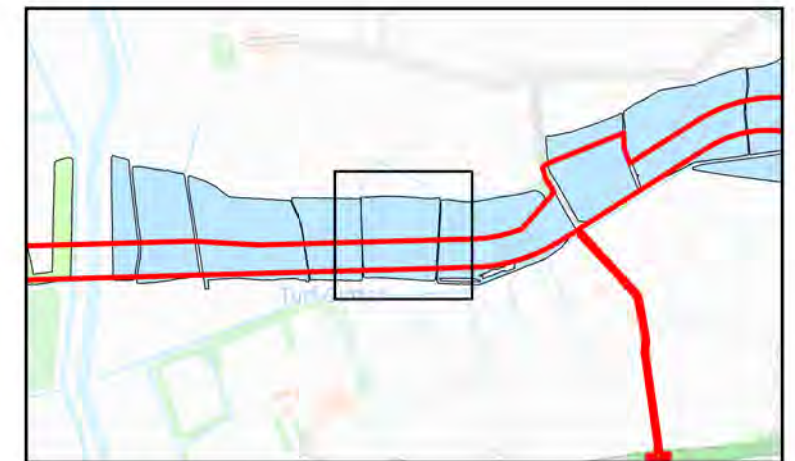

- Monument, Building, Find spot
- Monument
- Monument

**NMP Mapping**

- NMP Mapping

SX	P08	25/10/2024	Draft		SO	AG	JL
SUI	REV	DATE	DESCRIPTION		DRW	CHK	APR
Title:  Archive Interpretation: 290, 302							
Figure:22-7-568		Drawing No: PB2340-AOC-ZZ-ZZ-DR-Z-0568					
Co-ordinate system: British National Grid			Page Size: A3		Scale: 1:1,250		
Project:  Dogger Bank South Offshore Wind Farms			Report:  Archaeological Geophysical Survey Report				





**Legend:**

- Onshore Development Area
- Anomaly (Possible Archaeology)
- Spread (Possible Archaeology)
- Anomaly (Unclear Origin)
- Spread (Unclear Origin)
- Spread (Geology/Natural)
- Spread (Magnetic Disturbance)
- Anomaly (Ferrous/Iron Spike)
- Linear Trend (Possible Archaeology)
- Linear Trend (Unclear Origin)
- Linear Trend (Agricultural, Ploughing)
- Linear Trend (Drainage)

**Historic Environment Records (events)**

- Point
- Line
- Region

**Historic Environment Records (monuments)**

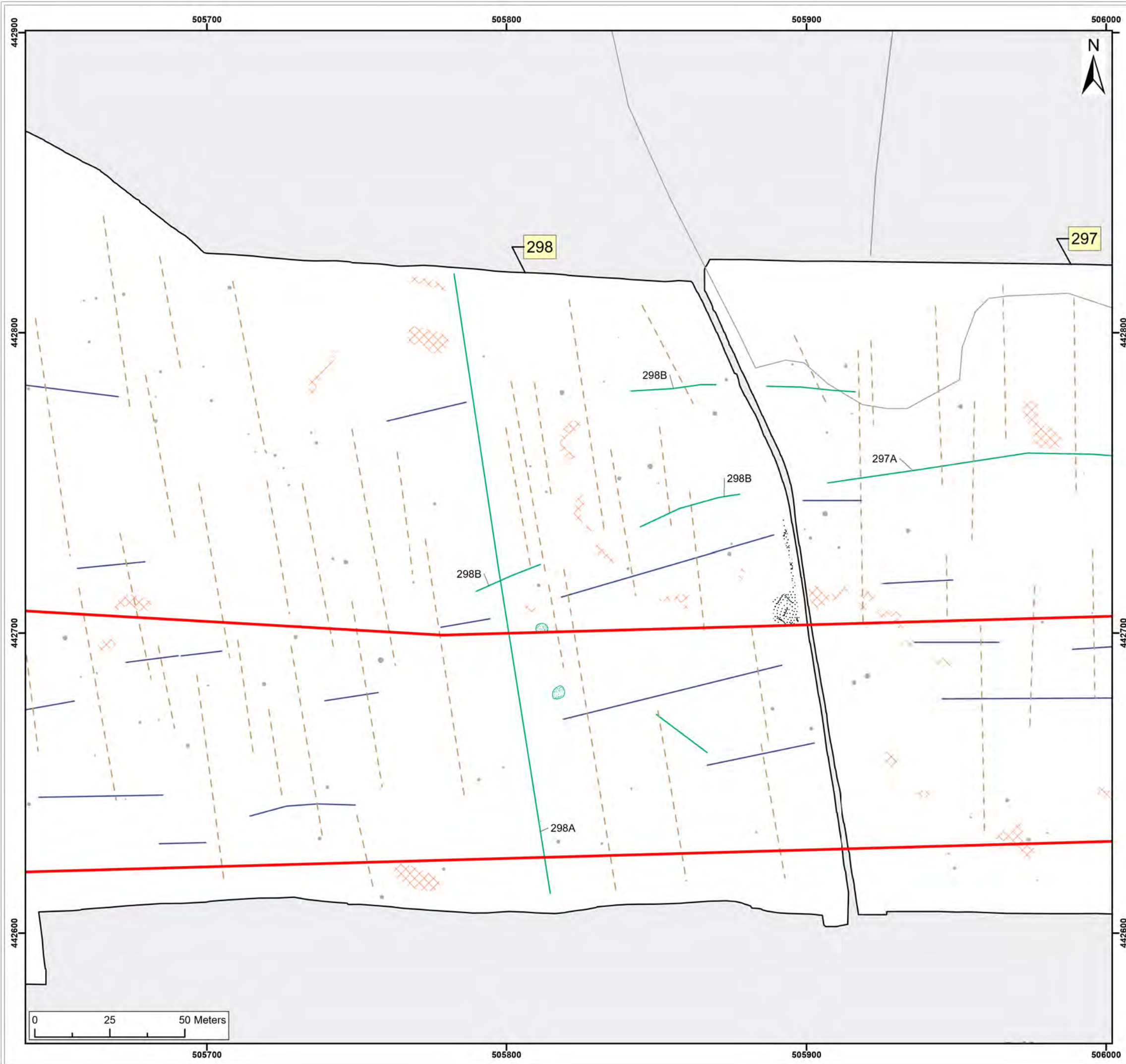
- Monument, Building, Find spot
- Monument
- Monument

**NMP Mapping**

- NMP Mapping

SX	P08	25/10/2024	Draft	SO	AG	JL
SUI	REV	DATE	DESCRIPTION	DRW	CHK	APR
Title: <div>Archive Interpretation: 302, 300, 297</div>						
Figure:22-7-569		Drawing No: PB2340-AOC-ZZ-ZZ-DR-Z-0569				
Co-ordinate system: British National Grid			Page Size: A3	Scale: 1:1,250		
Project: Dogger Bank South Offshore Wind Farms			Report: Archaeological Geophysical Survey Report			





**Legend:**

■ Onshore Development Area

■ Spread (Unclear Origin)

■ Spread (Geology/Natural)

■ Spread (Magnetic Disturbance)

■ Anomaly (Ferrous/Iron Spike)

— Linear Trend (Unclear Origin)

— Linear Trend (Agricultural, Ploughing)

— Linear Trend (Drainage)

▲ Point

— Line

□ Region

● Monument, Building, Find spot

■ Monument

— Monument

**Historic Environment Records (events)**

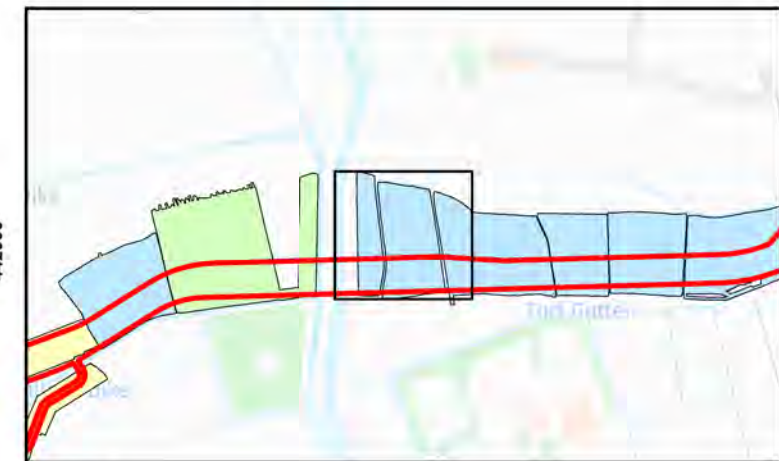
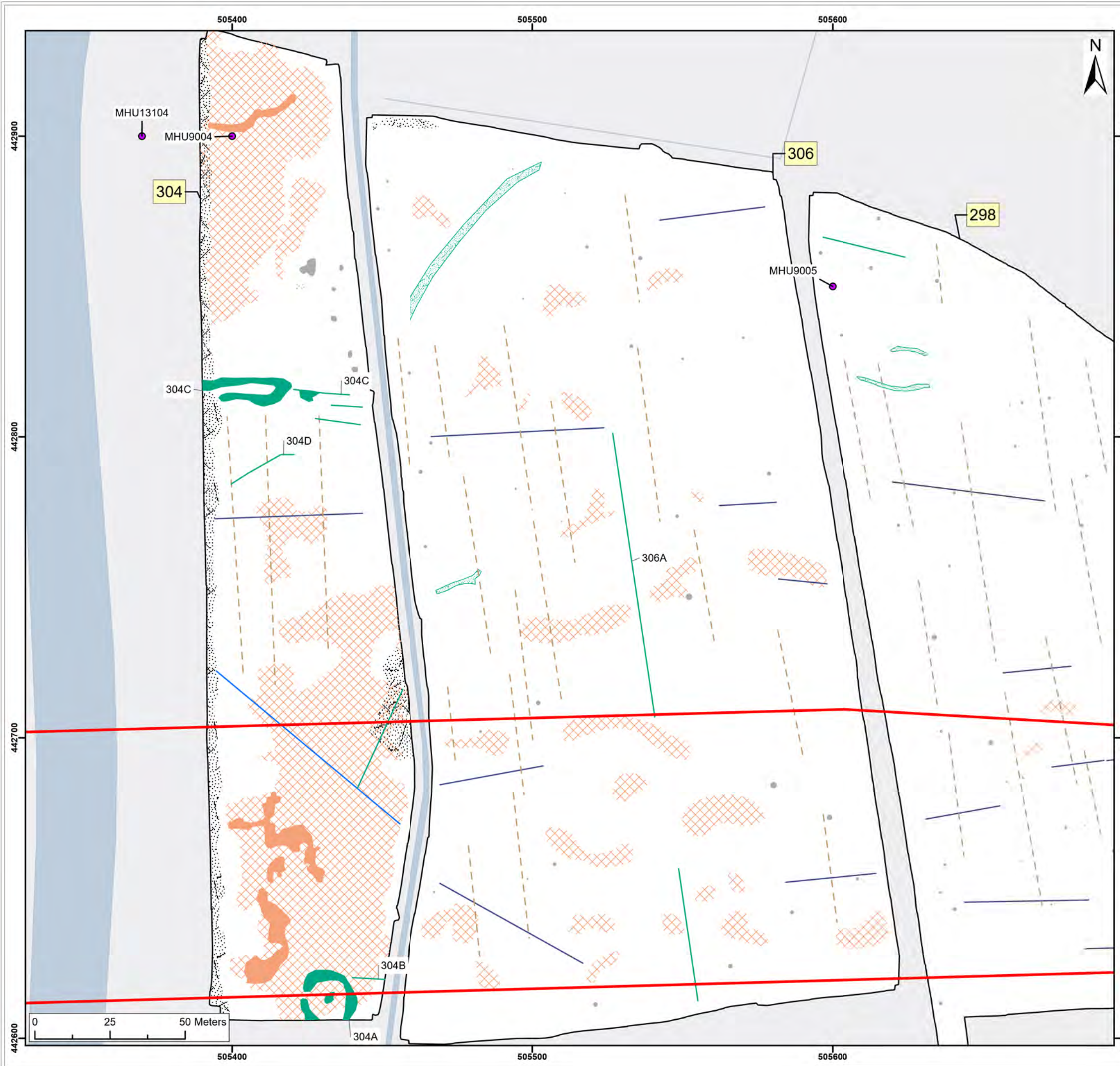
**Historic Environment Records (monuments)**

**NMP Mapping**

  NMP Mapping

SX	P08	25/10/2024	Draft		SO	AG	JL
SUI	REV	DATE	DESCRIPTION		DRW	CHK	APR
Title:  Archive Interpretation: 297, 298							
Figure:22-7-570		Drawing No: PB2340-AOC-ZZ-ZZ-DR-Z-0570					
Co-ordinate system: British National Grid				Page Size: A3	Scale: 1:1,250		
Project:  Dogger Bank South Offshore Wind Farms				Report:  Archaeological Geophysical Survey Report			



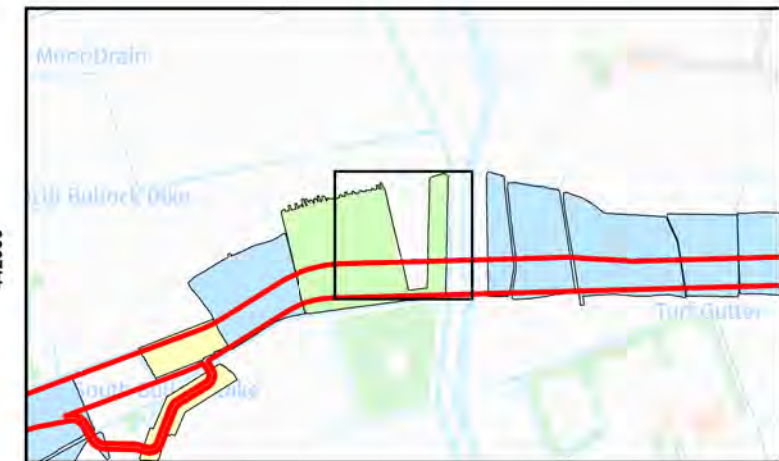
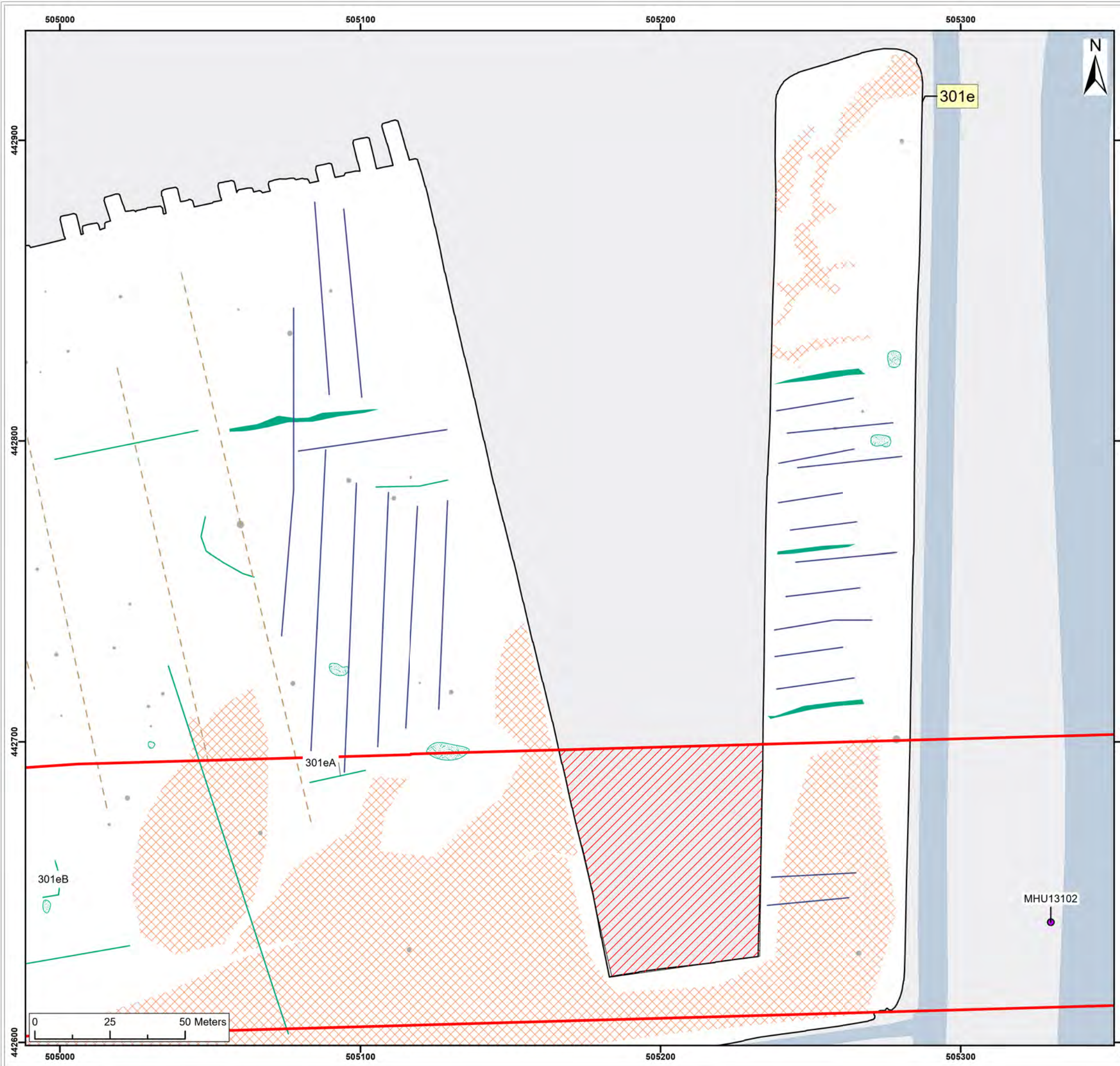


**Legend:**

Onshore Development Area	<b>Historic Environment Records (events)</b>
Anomaly (Unclear Origin)	Point
Spread (Unclear Origin)	Line
Anomaly (Geology/Natural)	Region
Spread (Geology/Natural)	<b>Historic Environment Records (monuments)</b>
Spread (Magnetic Disturbance)	Monument, Building, Find spot
Anomaly (Ferrous/Iron Spike)	Monument
Spread (Ferrous/Iron Spike)	Monument
Linear Trend (Historic Feature)	
Linear Trend (Unclear Origin)	
Linear Trend (Agricultural, Ploughing)	
Linear Trend (Drainage)	

SX	P08	25/10/2024	Draft		SO	AG
JL						
SUI	REV	DATE	DESCRIPTION		DRW	CHK
APR						
Title:  Archive Interpretation: 298, 306, 304						
Figure:22-7-571		Drawing No: PB2340-AOC-ZZ-ZZ-DR-Z-0571				
Co-ordinate system: British National Grid				Page Size: A3	Scale: 1:1,250	
Project:  Dogger Bank South Offshore Wind Farms				Report:  Archaeological Geophysical Survey Report		

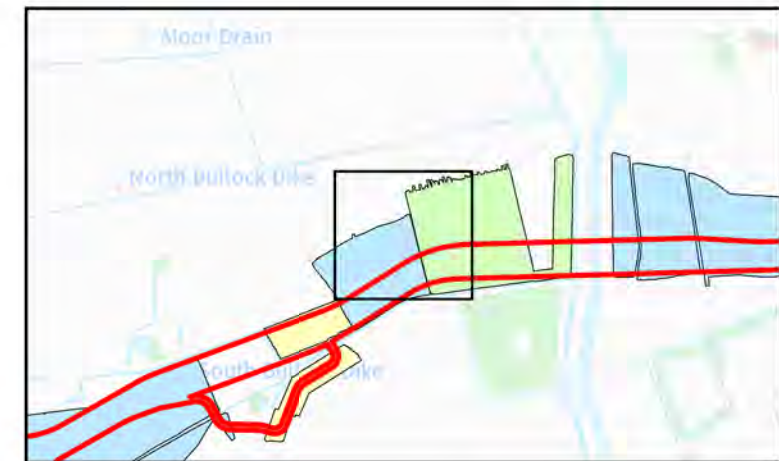
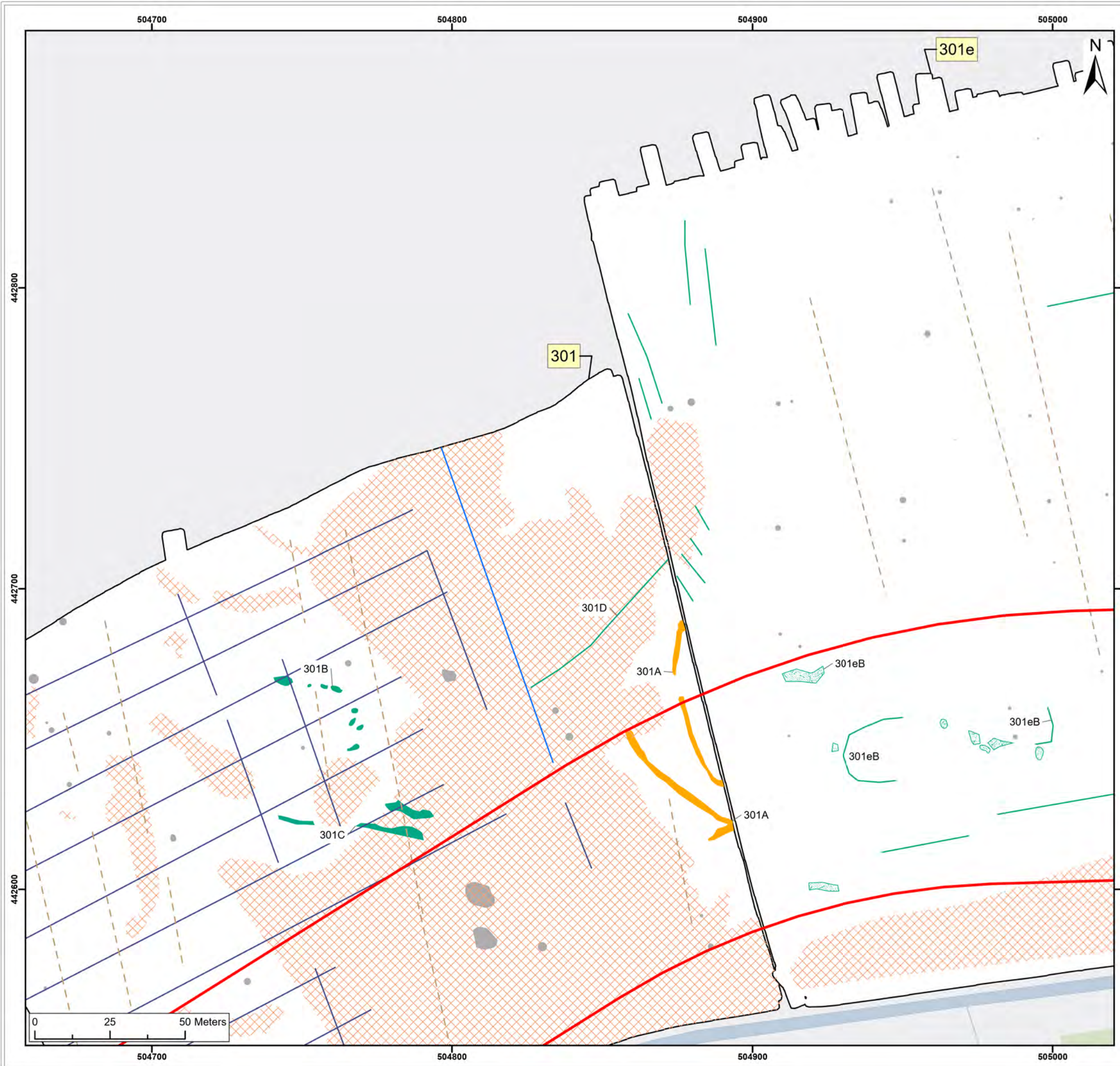




- Legend:
- Onshore Development Area
  - Unsuitable
  - Anomaly (Unclear Origin)
  - Spread (Unclear Origin)
  - Spread (Geology/Natural)
  - Anomaly (Ferrous/Iron Spike)
  - Linear Trend (Unclear Origin)
  - Linear Trend (Agricultural, Ploughing)
  - Linear Trend (Drainage)
- Historic Environment Records (events)
- Point
  - Line
  - Region
- Historic Environment Records (monuments)
- Monument, Building, Find spot
  - Monument
  - Monument

SX	P08	25/10/2024	Draft		SO	AG	JL
SUI	REV	DATE	DESCRIPTION		DRW	CHK	APR
Title:  Archive Interpretation: 301e							
Figure:22-7-572		Drawing No: PB2340-AOC-ZZ-ZZ-DR-Z-0572					
Co-ordinate system: British National Grid				Page Size: A3	Scale: 1:1,250		
Project:  Dogger Bank South Offshore Wind Farms				Report:  Archaeological Geophysical Survey Report			

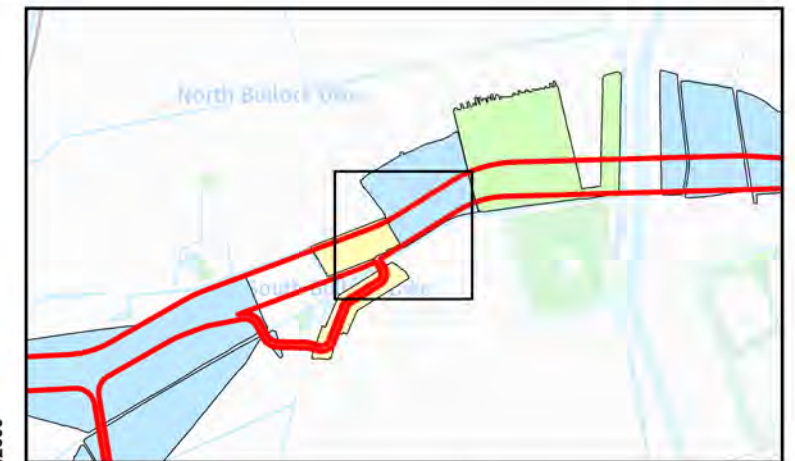
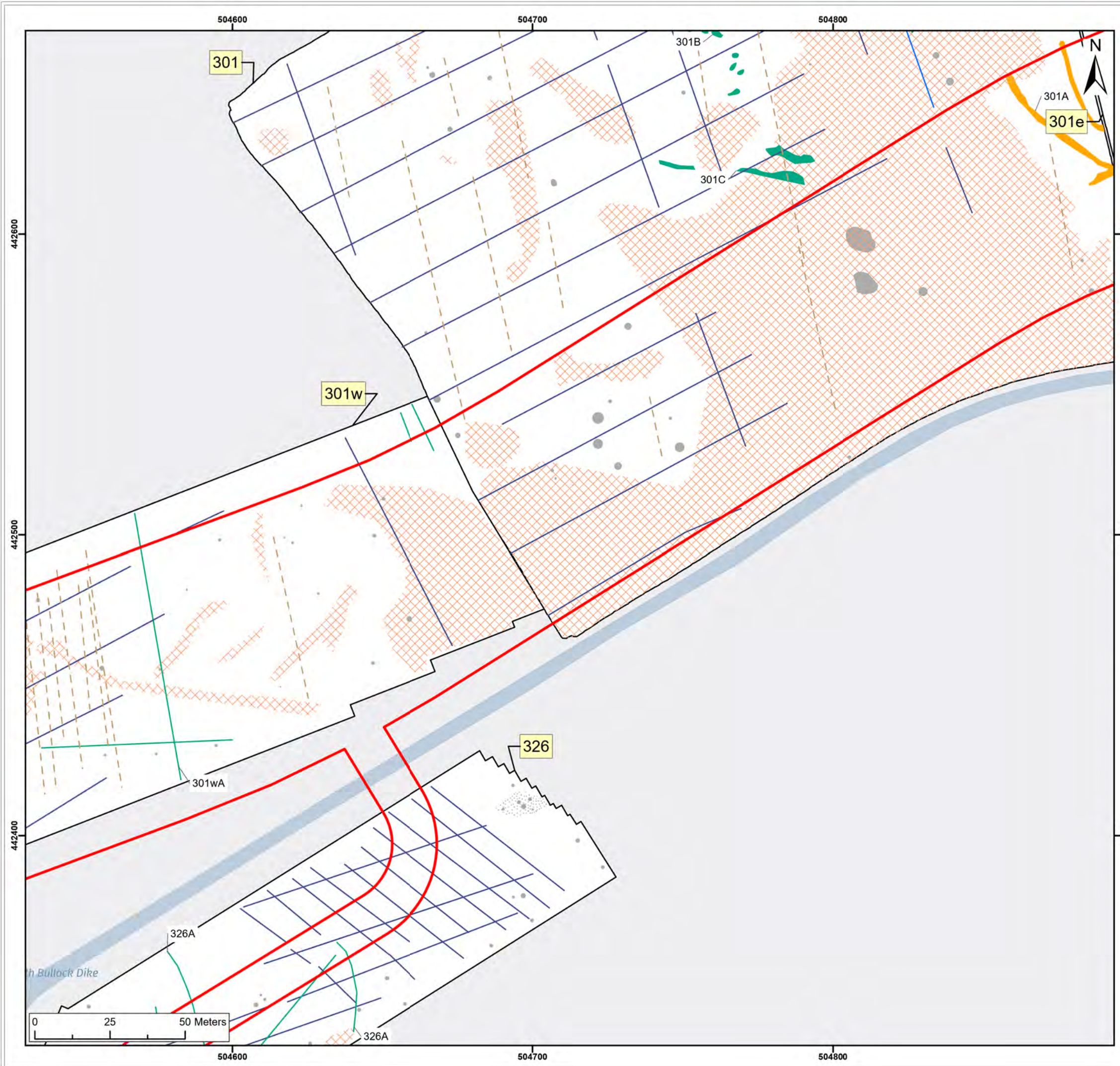




- Legend:
- Onshore Development Area
  - Anomaly (Possible Archaeology)
  - Anomaly (Unclear Origin)
  - Spread (Unclear Origin)
  - Spread (Geology/Natural)
  - Anomaly (Ferrous/Iron Spike)
  - Linear Trend (Historic Feature)
  - Linear Trend (Unclear Origin)
  - Linear Trend (Agricultural, Ploughing)
  - Linear Trend (Drainage)
- Historic Environment Records (events)
- Point
  - Line
  - Region
- Historic Environment Records (monuments)
- Monument, Building, Find spot
  - Monument
  - Monument

SX	P08	25/10/2024	Draft		SO	AG	JL
SUI	REV	DATE	DESCRIPTION		DRW	CHK	APR
Title: <div>Archive Interpretation: 301e</div>							
Figure:22-7-573		Drawing No: PB2340-AOC-ZZ-ZZ-DR-Z-0573					
Co-ordinate system: British National Grid				Page Size: A3	Scale: 1:1,250		
Project: Dogger Bank South Offshore Wind Farms				Report: Archaeological Geophysical Survey Report			





Legend:

Onshore Development Area	<b>Historic Environment Records (events)</b>
Anomaly (Possible Archaeology)	Point
Anomaly (Unclear Origin)	Line
Spread (Geology/Natural)	Region
Anomaly (Ferrous/Iron Spike)	<b>Historic Environment Records (monuments)</b>
Spread (Ferrous/Iron Spike)	Monument, Building, Find spot
Linear Trend (Historic Feature)	Monument
Linear Trend (Unclear Origin)	Monument
Linear Trend (Agricultural, Ploughing)	
Linear Trend (Drainage)	

SX	P08	25/10/2024	Draft		SO	AG	JL
SUI	REV	DATE	DESCRIPTION		DRW	CHK	APR
Title: <div>Archive Interpretation: 301</div>							
Figure:22-7-574		Drawing No: PB2340-AOC-ZZ-ZZ-DR-Z-0574					
Co-ordinate system: British National Grid				Page Size: A3	Scale: 1:1,250		
Project: <div>Dogger Bank South Offshore Wind Farms</div>				Report: <div>Archaeological Geophysical Survey Report</div>			



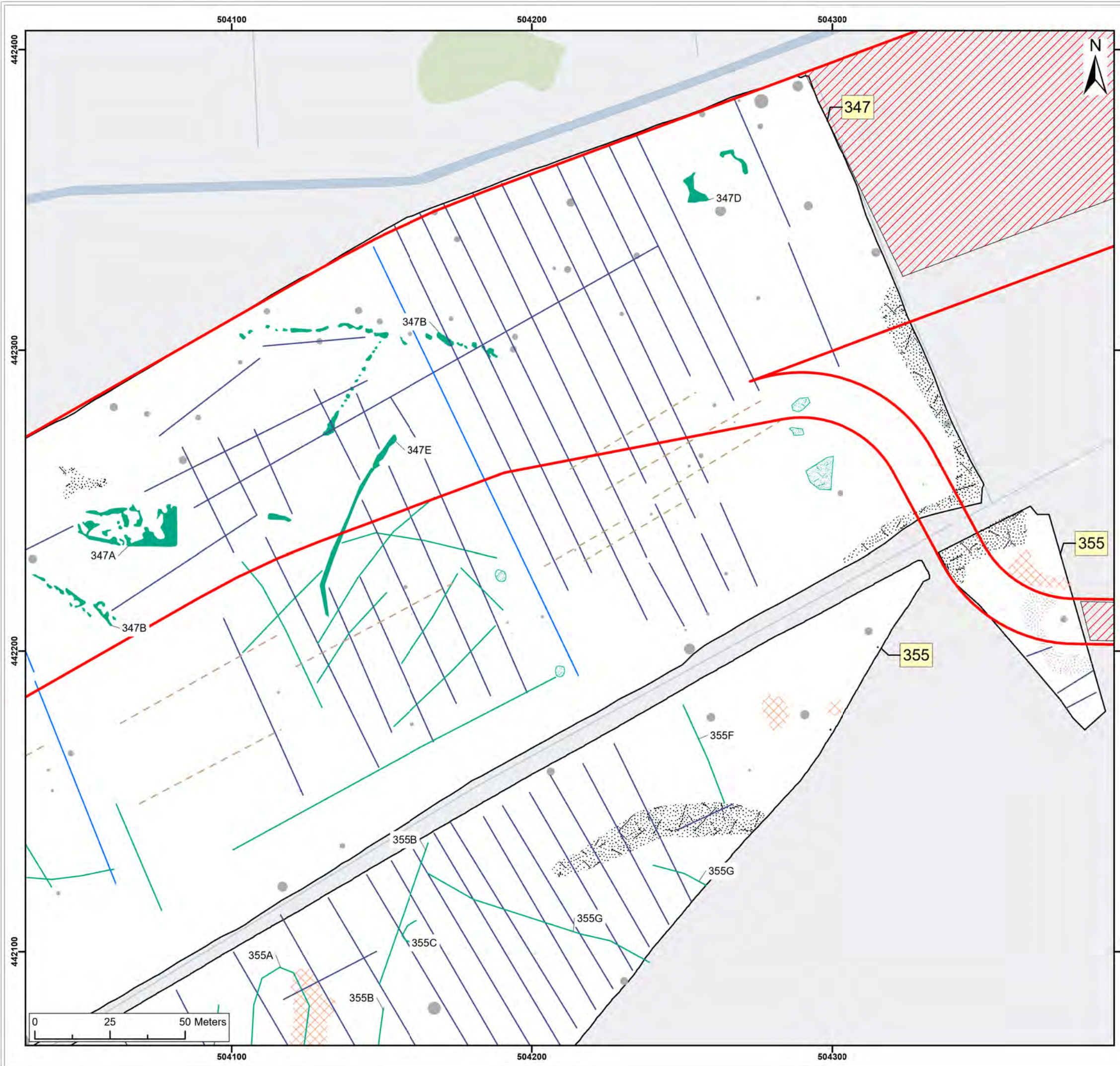


**Legend:**

Onshore Development Area	<b>Historic Environment Records (events)</b>
Unsuitable	Point
Spread (Unclear Origin)	Line
Spread (Geology/Natural)	Region
Spread (Magnetic Disturbance)	<b>Historic Environment Records (monuments)</b>
Anomaly (Ferrous/Iron Spike)	Monument, Building, Find spot
Spread (Ferrous/Iron Spike)	Monument
Linear Trend (Unclear Origin)	Monument
Linear Trend (Agricultural, Ploughing)	
Linear Trend (Drainage)	

SX	P08	25/10/2024	Draft		SO	AG	JL
SUI	REV	DATE	DESCRIPTION		DRW	CHK	APR
Title: <div>Archive Interpretation: 326</div>							
Figure:22-7-575		Drawing No: PB2340-AOC-ZZ-ZZ-DR-Z-0575					
Co-ordinate system: British National Grid				Page Size: A3	Scale: 1:1,250		
Project: Dogger Bank South Offshore Wind Farms				Report: Archaeological Geophysical Survey Report			





**Legend:**

- Onshore Development Area
- Unsuitable
- Anomaly (Unclear Origin)
- Spread (Unclear Origin)
- Spread (Geology/Natural)
- Spread (Magnetic Disturbance)
- Anomaly (Ferrous/Iron Spike)
- Spread (Ferrous/Iron Spike)
- Linear Trend (Historic Feature)
- Linear Trend (Unclear Origin)
- Linear Trend (Agricultural, Ploughing)
- Linear Trend (Drainage)

**Historic Environment Records (events)**

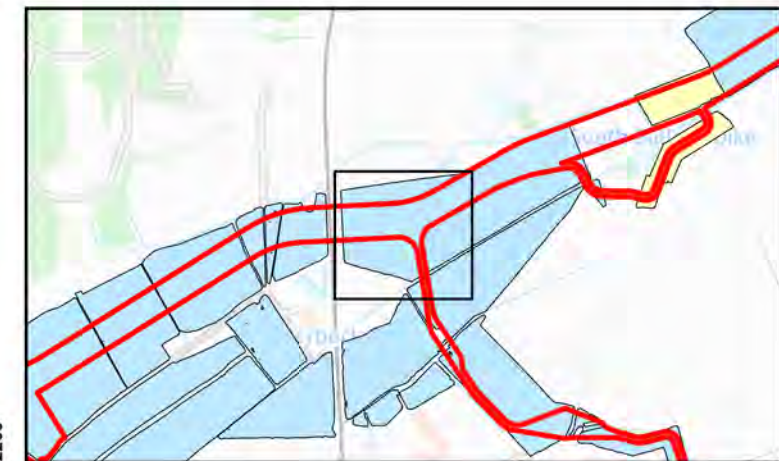
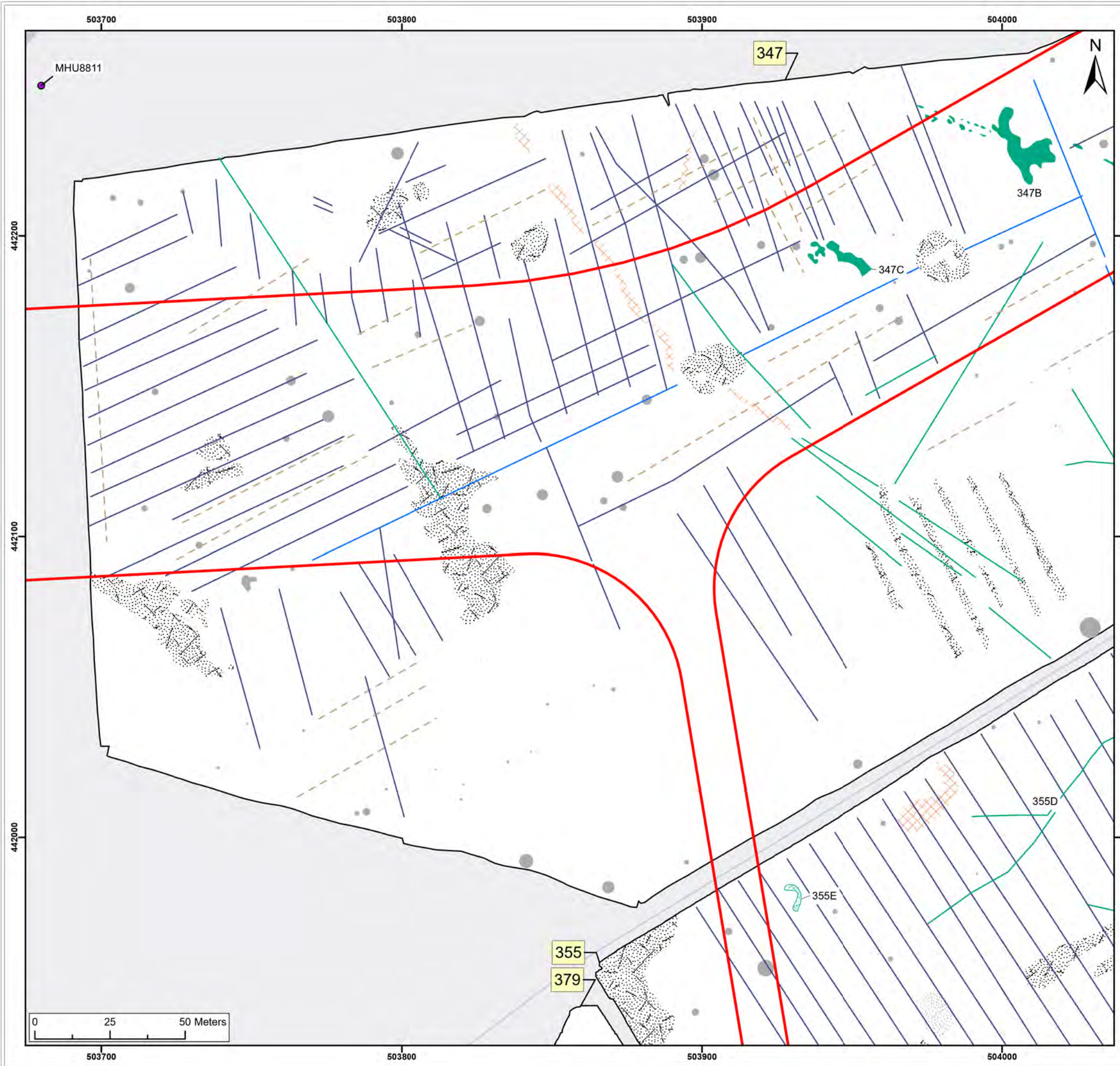
- Point
- Line
- Region

**Historic Environment Records (monuments)**

- Monument, Building, Find spot
- Monument
- Monument

SX	P08	25/10/2024	Draft		SO	AG	JL
SUI	REV	DATE	DESCRIPTION		DRW	CHK	APR
Title: <div>Archive Interpretation: 347, 355</div>							
Figure:22-7-576		Drawing No: PB2340-AOC-ZZ-ZZ-DR-Z-0576					
Co-ordinate system: British National Grid				Page Size: A3	Scale: 1:1,250		
Project: Dogger Bank South Offshore Wind Farms				Report: Archaeological Geophysical Survey Report			

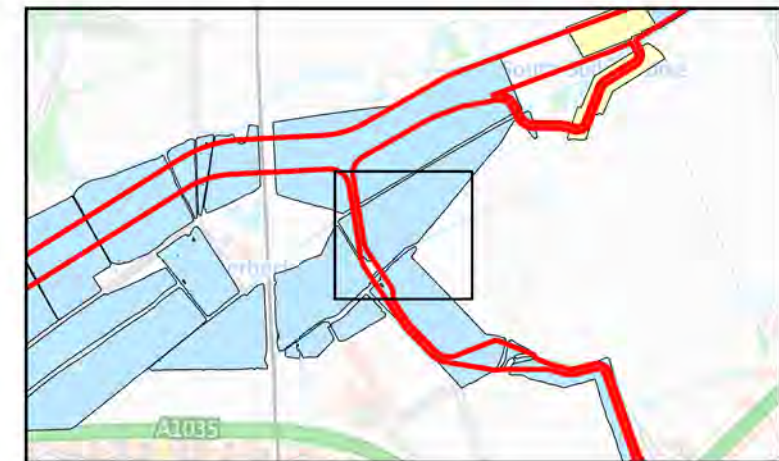
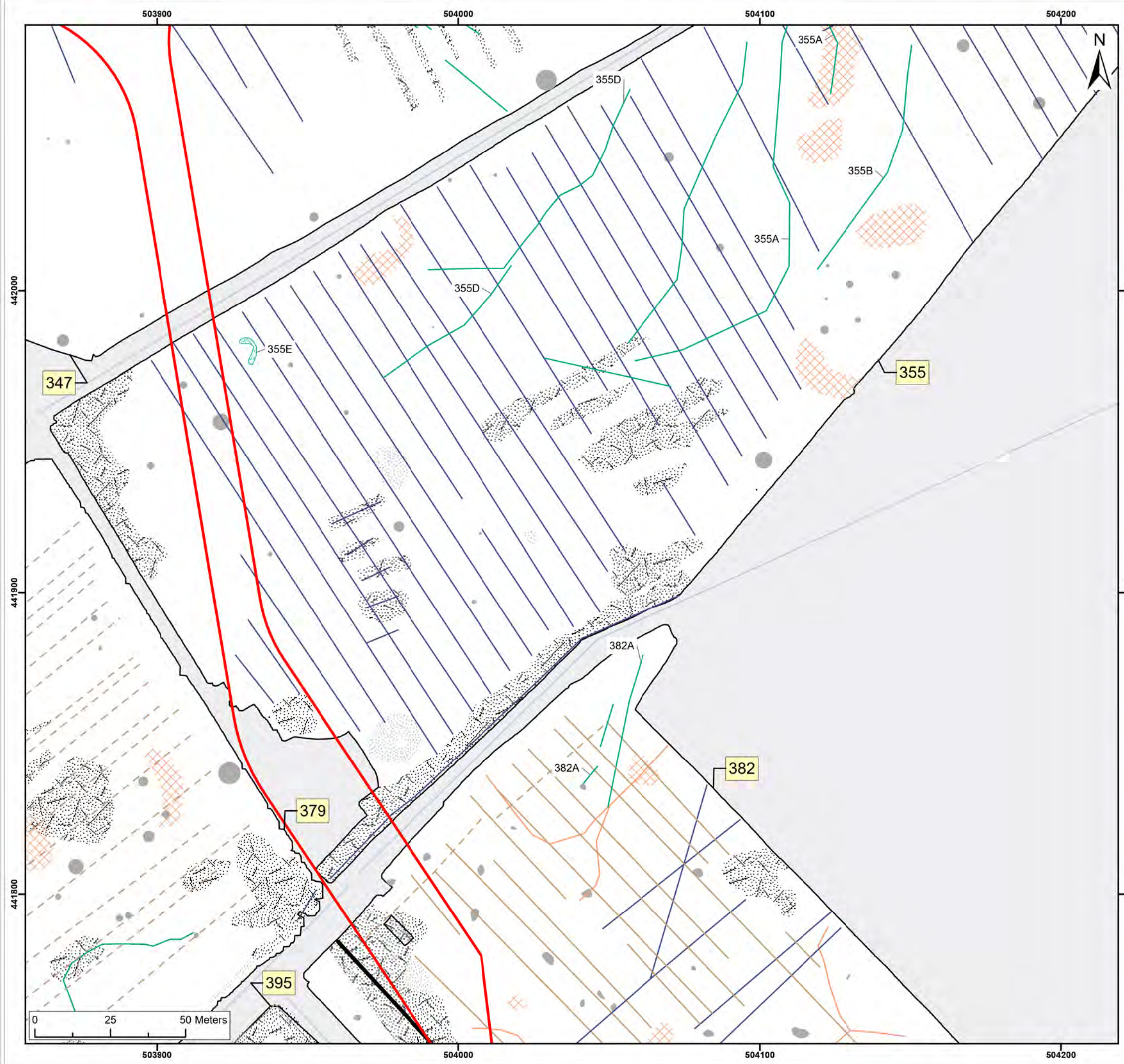




- Legend:
- Onshore Development Area
  - Anomaly (Unclear Origin)
  - Spread (Unclear Origin)
  - Spread (Geology/Natural)
  - Spread (Magnetic Disturbance)
  - Anomaly (Ferrous/Iron Spike)
  - Spread (Ferrous/Iron Spike)
  - Linear Trend (Historic Feature)
  - Linear Trend (Unclear Origin)
  - Linear Trend (Agricultural, Ploughing)
  - Linear Trend (Drainage)
- Historic Environment Records (events)
- Point
  - Line
  - Region
- Historic Environment Records (monuments)
- Monument, Building, Find spot
  - Monument
  - Monument

SX	P08	25/10/2024	Draft		SO	AG	JL
SUI	REV	DATE	DESCRIPTION		DRW	CHK	APR
Title: <div>Archive Interpretation: 347, 355</div>							
Figure:22-7-577		Drawing No: PB2340-AOC-ZZ-ZZ-DR-Z-0577					
Co-ordinate system: British National Grid				Page Size: A3	Scale: 1:1,250		
Project: Dogger Bank South Offshore Wind Farms				Report: Archaeological Geophysical Survey Report			

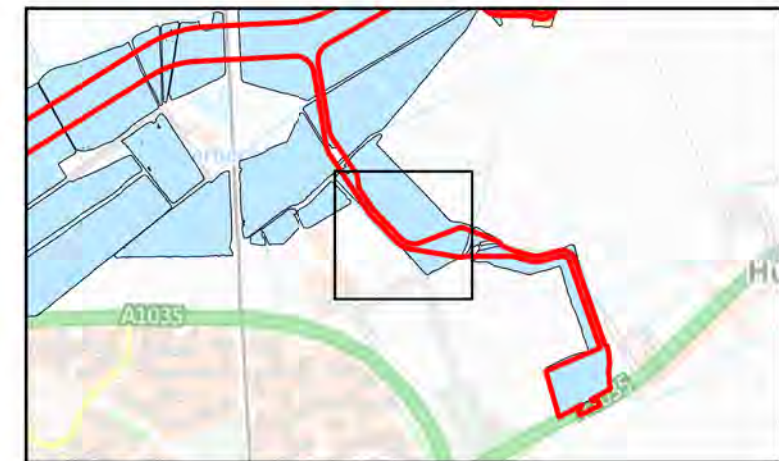
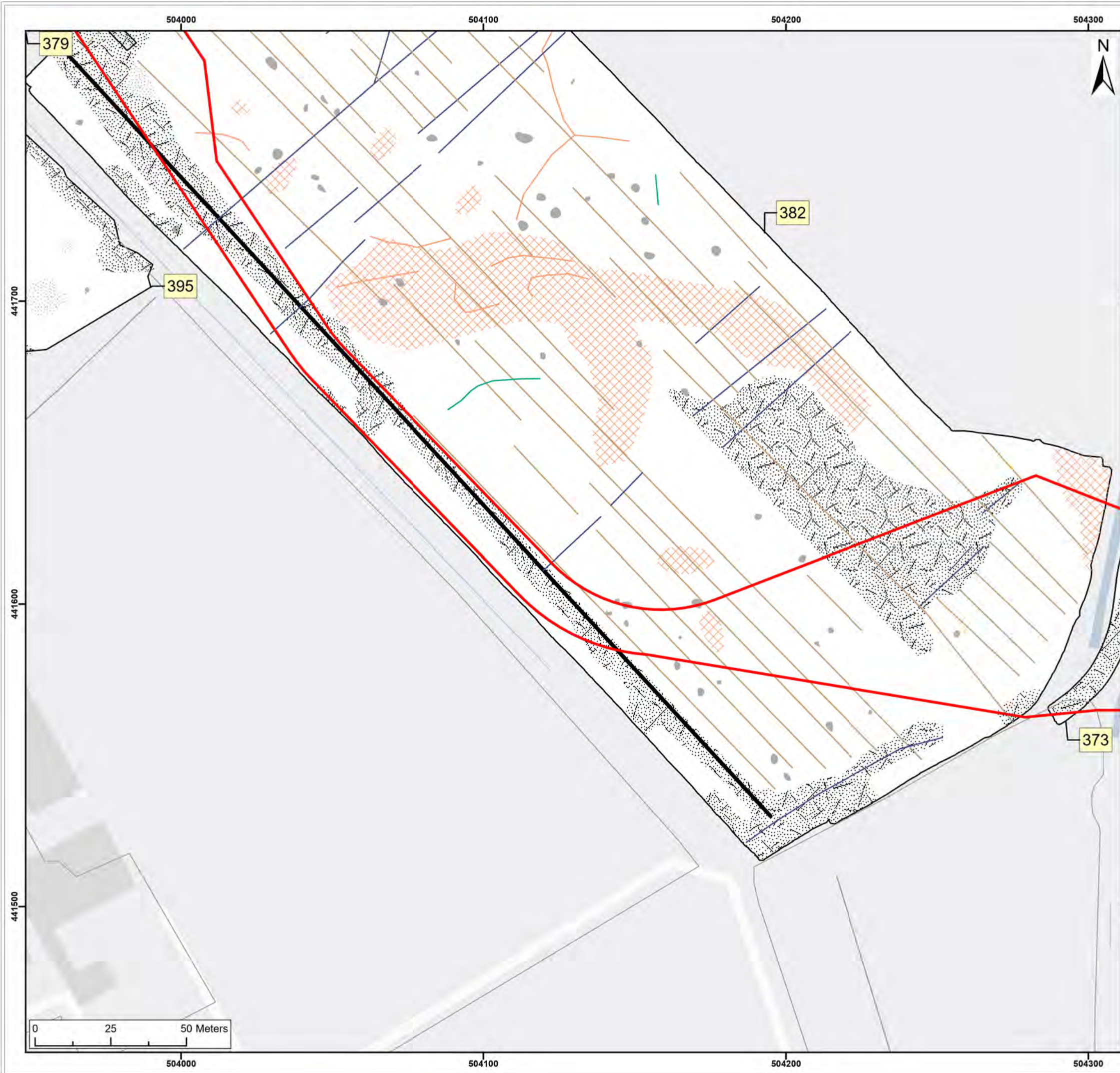




- Legend:
- Onshore Development Area
  - Spread (Unclear Origin)
  - Spread (Geology/Natural)
  - Spread (Magnetic Disturbance)
  - Anomaly (Ferrous/Iron Spike)
  - Spread (Ferrous/Iron Spike)
  - Linear Trend (Unclear Origin)
  - Linear Trend (Agricultural, Ploughing)
  - Linear Trend (Agricultural, Ridge and Furrow)
  - Linear Trend (Drainage)
  - Linear Trend (Geology/Natural)
  - Linear Trend (Service)
- Historic Environment Records (events)
- Point
  - Line
  - Region
- Historic Environment Records (monuments)
- Monument, Building, Find spot
  - Monument
  - Monument
- NMP Mapping
- NMP Mapping

SX	P08	25/10/2024	Draft		SO	AG	JL
SUI	REV	DATE	DESCRIPTION		DRW	CHK	APR
Title:  Archive Interpretation: 355, 382							
Figure:22-7-578		Drawing No: PB2340-AOC-ZZ-ZZ-DR-Z-0578					
Co-ordinate system: British National Grid				Page Size: A3	Scale: 1:1,250		
Project:  Dogger Bank South Offshore Wind Farms				Report:  Archaeological Geophysical Survey Report			





**Legend:**

- Onshore Development Area
- Spread (Geology/Natural)
- Spread (Magnetic Disturbance)
- Anomaly (Ferrous/Iron Spike)
- Spread (Ferrous/Iron Spike)
- Linear Trend (Unclear Origin)
- Linear Trend (Agricultural, Ploughing)
- Linear Trend (Agricultural, Ridge and Furrow)
- Linear Trend (Drainage)
- Linear Trend (Geology/Natural)
- Linear Trend (Service)

**Historic Environment Records (events)**

- ▲ Point
- Line
- Region

**Historic Environment Records (monuments)**

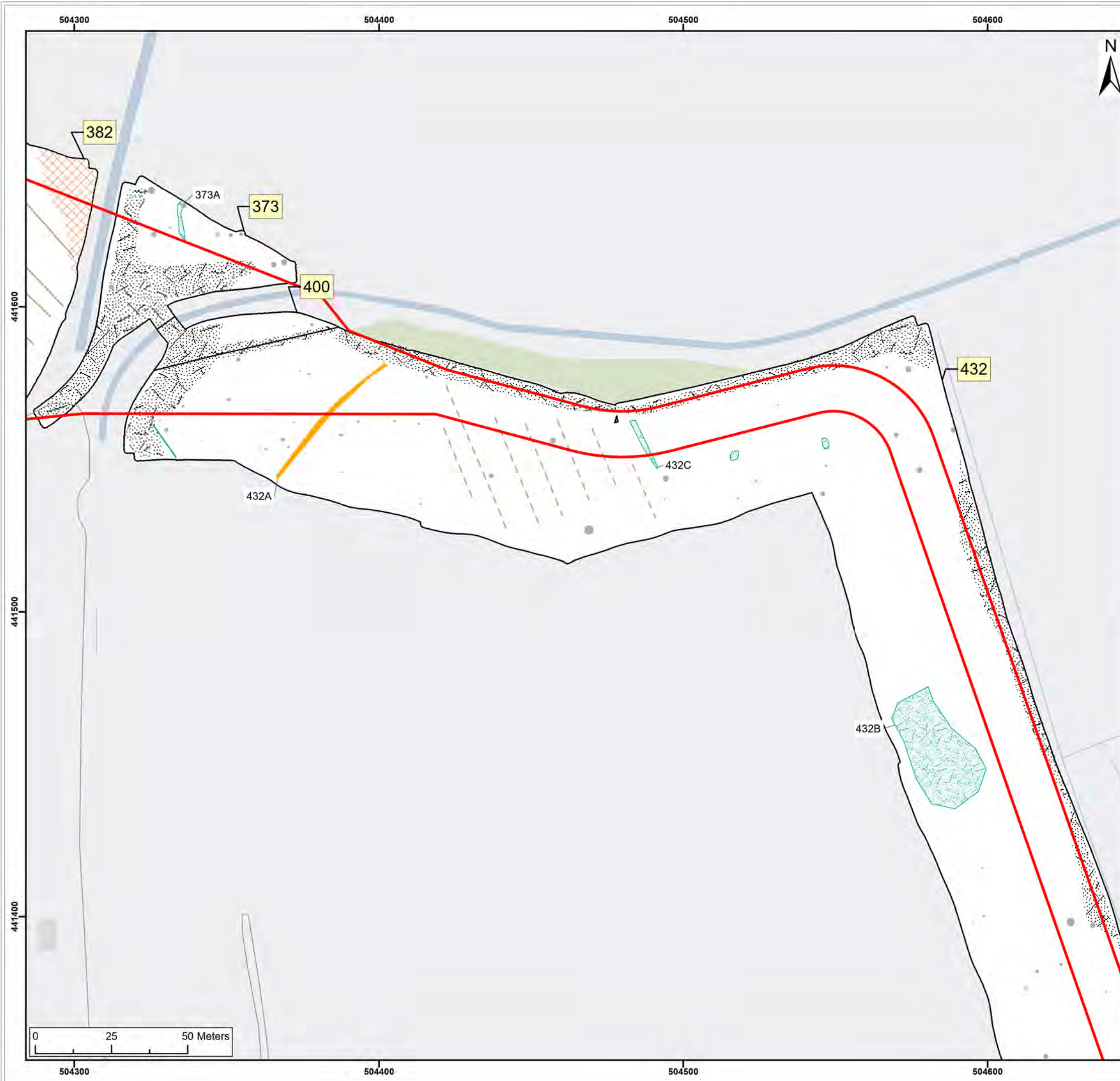
- Monument, Building, Find spot
- Monument
- Monument

**NMP Mapping**

- NMP Mapping

SX	P08	25/10/2024	Draft		SO	AG	JL
SUI	REV	DATE	DESCRIPTION		DRW	CHK	APR
Title:  Archive Interpretation: 382							
Figure:22-7-579		Drawing No: PB2340-AOC-ZZ-ZZ-DR-Z-0579					
Co-ordinate system: British National Grid				Page Size: A3	Scale: 1:1,250		
Project:  Dogger Bank South Offshore Wind Farms				Report:  Archaeological Geophysical Survey Report			





Legend:

- Onshore Development Area
- Anomaly (Possible Archaeology)
- Spread (Unclear Origin)
- Spread (Geology/Natural)
- Spread (Magnetic Disturbance)
- Anomaly (Ferrous/Iron Spike)
- Linear Trend (Unclear Origin)
- Linear Trend (Agricultural, Ploughing)
- Linear Trend (Agricultural, Ridge and Furrow)

Historic Environment Records (events)

- Point
- Line
- Region

Historic Environment Records (monuments)

- Monument, Building, Find spot
- Monument
- Monument

NMP Mapping

- NMP Mapping

SX	P08	25/10/2024	Draft	SO	AG	JL
SUI	REV	DATE	DESCRIPTION	DRW	CHK	APR
Title: <div>Archive Interpretation: 373, 400, 432</div>						
Figure:22-7-580		Drawing No: PB2340-AOC-ZZ-ZZ-DR-Z-0580				
Co-ordinate system: British National Grid			Page Size: A3	Scale: 1:1,250		
Project: <div>Dogger Bank South Offshore Wind Farms</div>			Report: <div>Archaeological Geophysical Survey Report</div>			





- Legend:
- Onshore Development Area
  - Anomaly (Historic Feature)
  - Spread (Historic Feature)
  - Spread (Unclear Origin)
  - Spread (Magnetic Disturbance)
  - Anomaly (Ferrous/Iron Spike)
  - Linear Trend (Unclear Origin)
- Historic Environment Records (events)
- Point
  - Line
  - Region
- Historic Environment Records (monuments)
- Monument, Building, Find spot
  - Monument
  - Monument
- NMP Mapping
- NMP Mapping

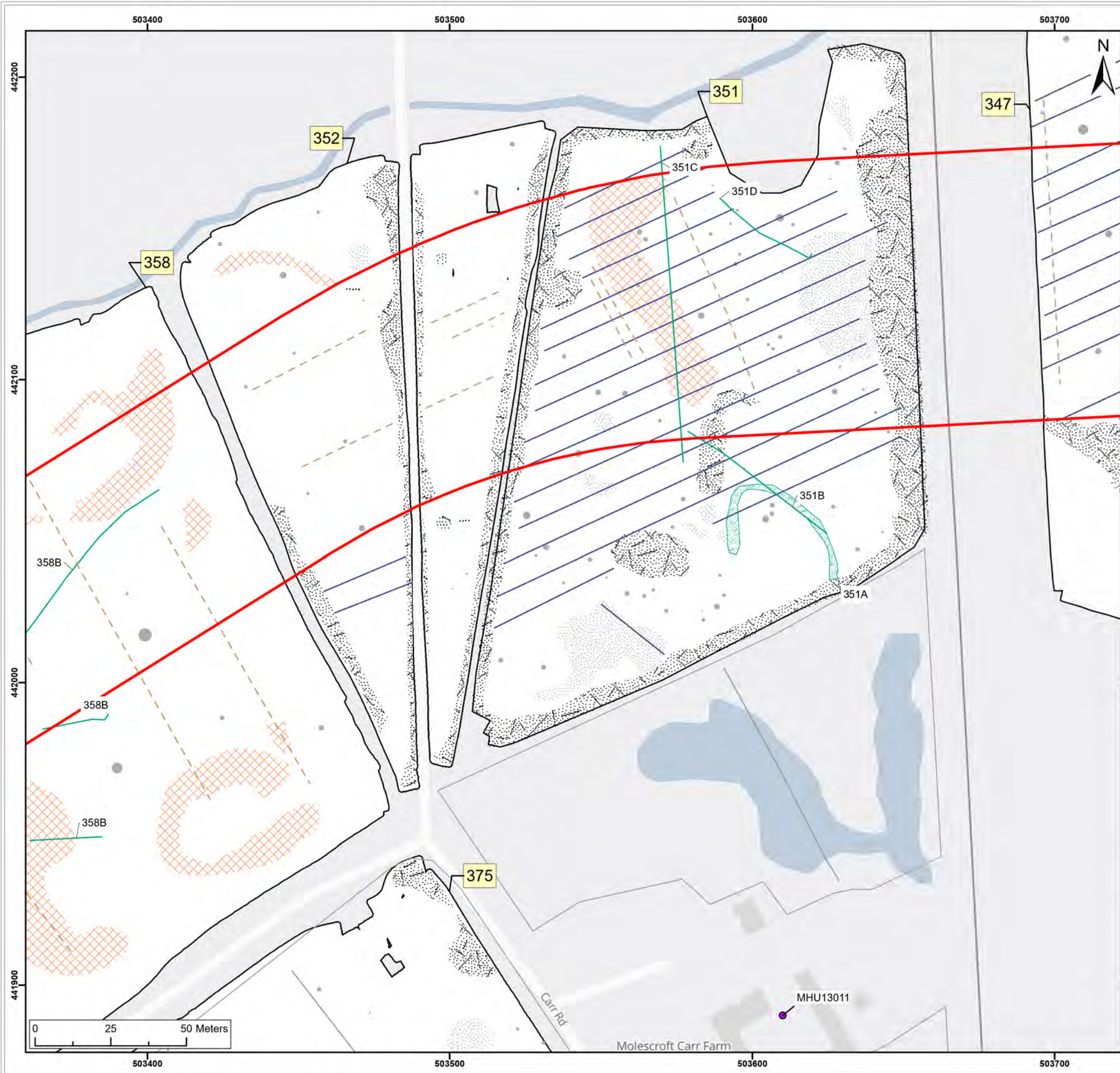
SX	P08	25/10/2024	Draft		SO	AG
SUI	REV	DATE	DESCRIPTION		DRW	CHK

Title: Archive Interpretation: 432

Figure:22-7-581 Drawing No: PB2340-AOC-ZZ-ZZ-DR-Z-0581

Co-ordinate system: British National Grid	Page Size: A3	Scale: 1:1,250
Project: Dogger Bank South Offshore Wind Farms	Report: Archaeological Geophysical Survey Report	





**Legend:**

- Onshore Development Area
- Spread (Unclear Origin)
- Spread (Geology/Natural)
- Spread (Magnetic Disturbance)
- Anomaly (Ferrous/Iron Spike)
- Spread (Ferrous/Iron Spike)
- Linear Trend (Unclear Origin)
- Linear Trend (Agricultural, Ploughing)
- Linear Trend (Drainage)

**Historic Environment Records (events)**

- ▲ Point
- Line
- Region

**Historic Environment Records (monuments)**

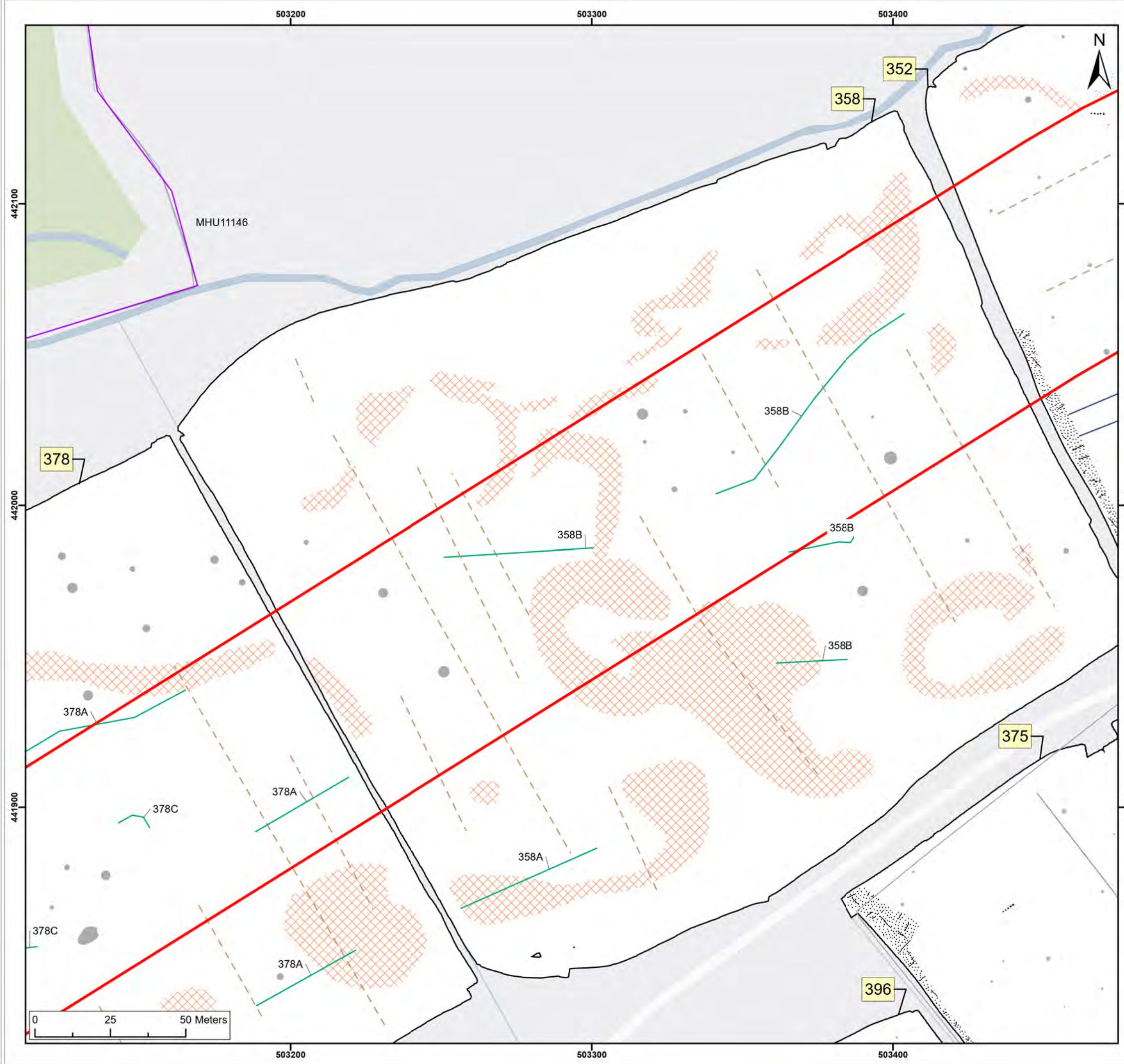
- Monument, Building, Find spot
- Monument
- Monument

**NMP Mapping**

- NMP Mapping

SX	P08	25/10/2024	Draft			SO	AG	JL
SUI	REV	DATE	DESCRIPTION			DRW	CHK	APR
Title:  Archive Interpretation: 351, 352, 358								
Figure:22-7-582		Drawing No: PB2340-AOC-ZZ-ZZ-DR-Z-0582						
Co-ordinate system: British National Grid				Page Size: A3		Scale: 1:1,250		
Project:  Dogger Bank South Offshore Wind Farms				Report:  Archaeological Geophysical Survey Report				





**Legend:**

- Onshore Development Area
- Spread (Geology/Natural)
- Spread (Magnetic Disturbance)
- Anomaly (Ferrous/Iron Spike)
- Spread (Ferrous/Iron Spike)
- Linear Trend (Unclear Origin)
- Linear Trend (Agricultural, Ploughing)
- Linear Trend (Drainage)

**Historic Environment Records (events)**

- ▲ Point
- Line
- Region

**Historic Environment Records (monuments)**

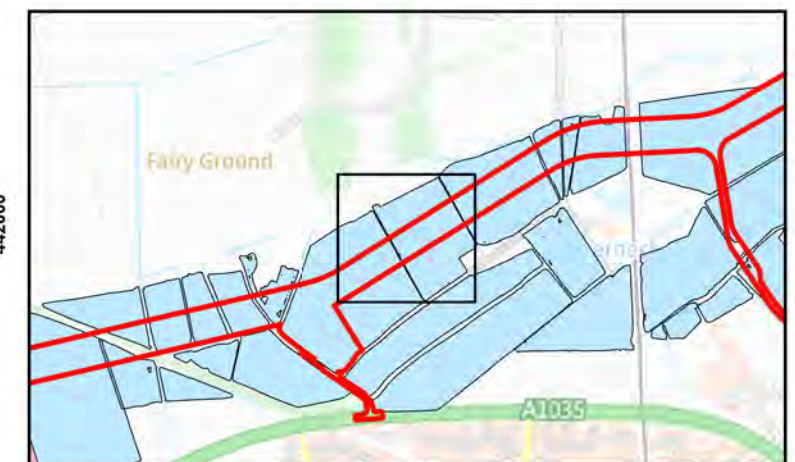
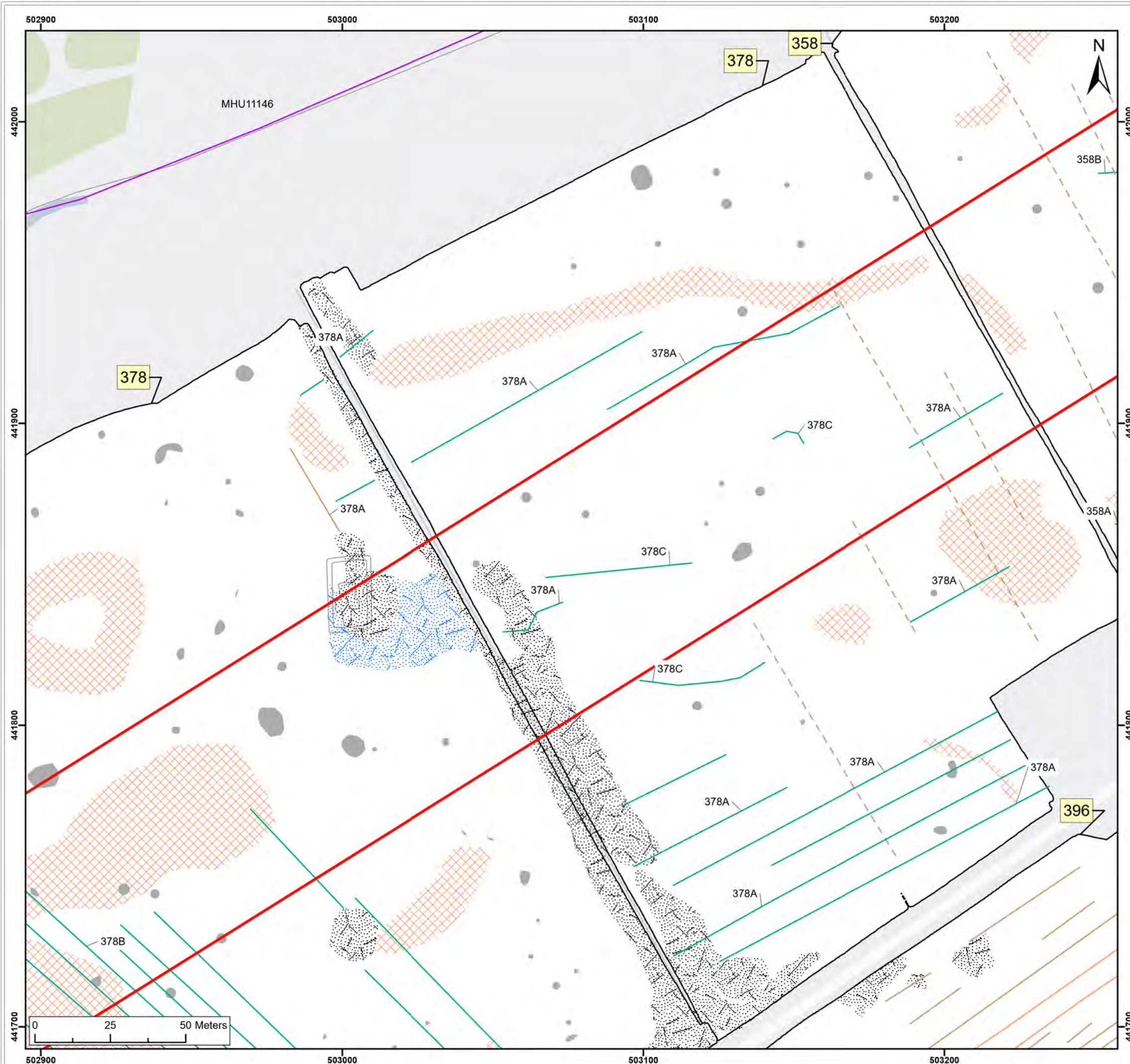
- Monument, Building, Find spot
- Monument
- Monument

**NMP Mapping**

- NMP Mapping

SX	P08	25/10/2024	Draft		SO	AG	JL
SUI	REV	DATE	DESCRIPTION		DRW	CHK	APR
Title:  Archive Interpretation: 358							
Figure:22-7-583		Drawing No: PB2340-AOC-ZZ-ZZ-DR-Z-0583					
Co-ordinate system: British National Grid				Page Size: A3	Scale: 1:1,250		
Project:  Dogger Bank South Offshore Wind Farms				Report:  Archaeological Geophysical Survey Report			





Legend:

- Onshore Development Area
  - Spread (Historic Feature)
  - Spread (Geology/Natural)
  - Spread (Magnetic Disturbance)
  - Anomaly (Ferrous/Iron Spike)
  - Linear Trend (Unclear Origin)
  - Linear Trend (Agricultural, Ploughing)
  - Linear Trend (Agricultural, Ridge and Furrow)
  - Linear Trend (Geology/Natural)
- Historic Environment Records (events)**
- Point
  - Line
  - Region
- Historic Environment Records (monuments)**
- Monument, Building, Find spot
  - Monument
  - Monument
- NMP Mapping**
- NMP Mapping

SX	P08	25/10/2024	Draft		SO	AG	JL
SUI	REV	DATE	DESCRIPTION		DRW	CHK	APR

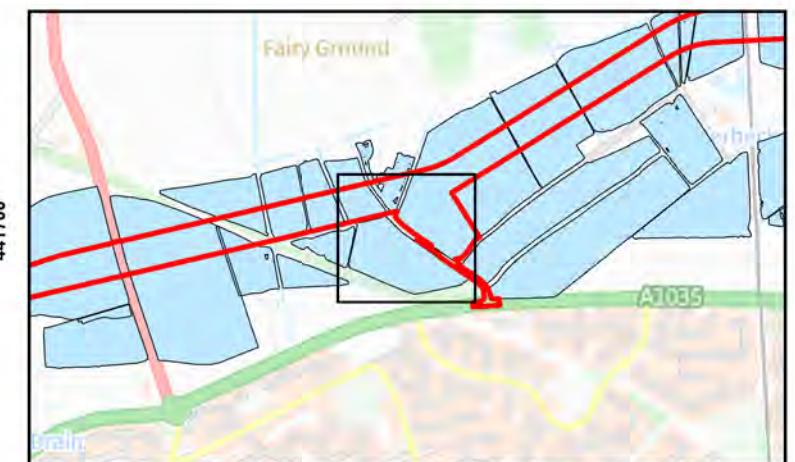
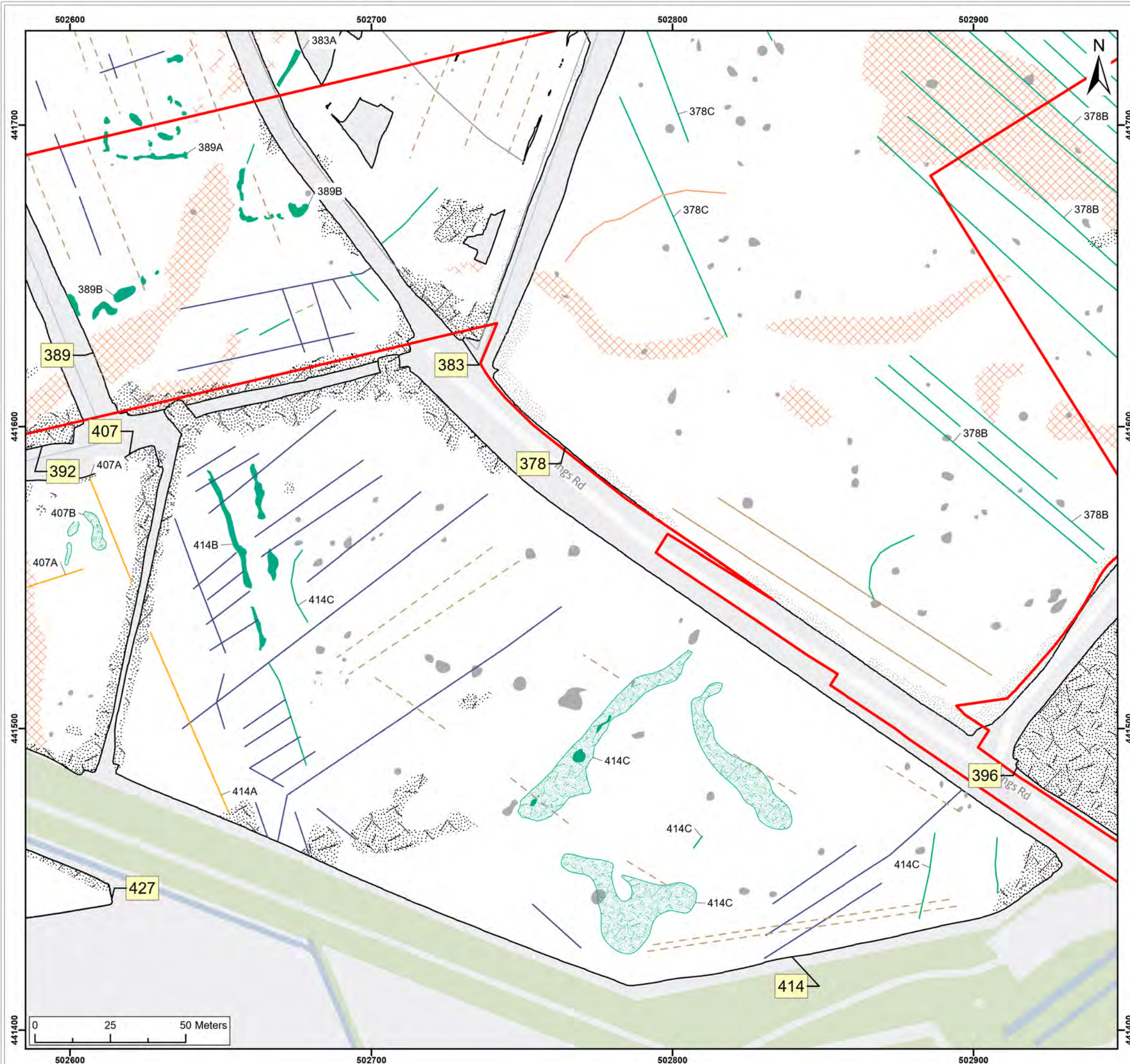
Title: Archive Interpretation: 358, 378

Figure:22-7-584 Drawing No: PB2340-AOC-ZZ-ZZ-DR-Z-0584

Co-ordinate system: British National Grid Page Size: A3 Scale: 1:1,250

Project: Dogger Bank South Offshore Wind Farms Report: Archaeological Geophysical Survey Report





- Legend:
- Onshore Development Area
  - Anomaly (Unclear Origin)
  - Spread (Unclear Origin)
  - Spread (Geology/Natural)
  - Spread (Magnetic Disturbance)
  - Anomaly (Ferrous/Iron Spike)
  - Spread (Ferrous/Iron Spike)
  - Linear Trend (Possible Archaeology)
  - Linear Trend (Unclear Origin)
  - Linear Trend (Agricultural, Ploughing)
  - Linear Trend (Agricultural, Ridge and Furrow)
  - Linear Trend (Drainage)
  - Linear Trend (Geology/Natural)
- Historic Environment Records (events)
- Point
  - Line
  - Region
- Historic Environment Records (monuments)
- Monument, Building, Find spot
  - Monument
  - Monument
- NMP Mapping
- NMP Mapping

SX	P08	25/10/2024	Draft	SO	AG	JL
SUI	REV	DATE	DESCRIPTION	DRW	CHK	APR

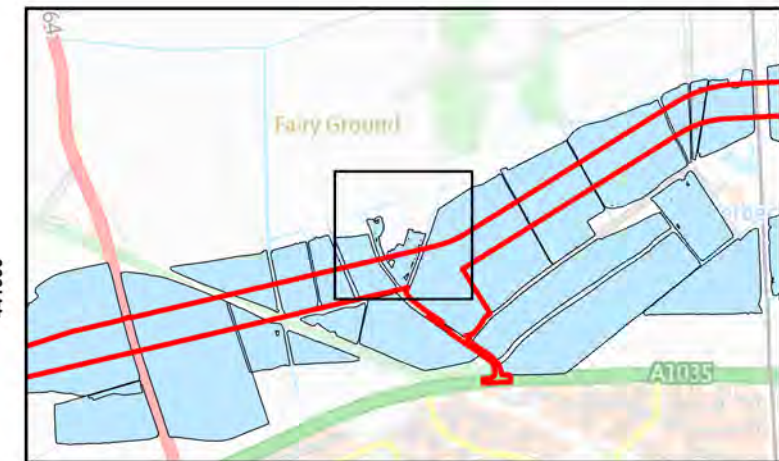
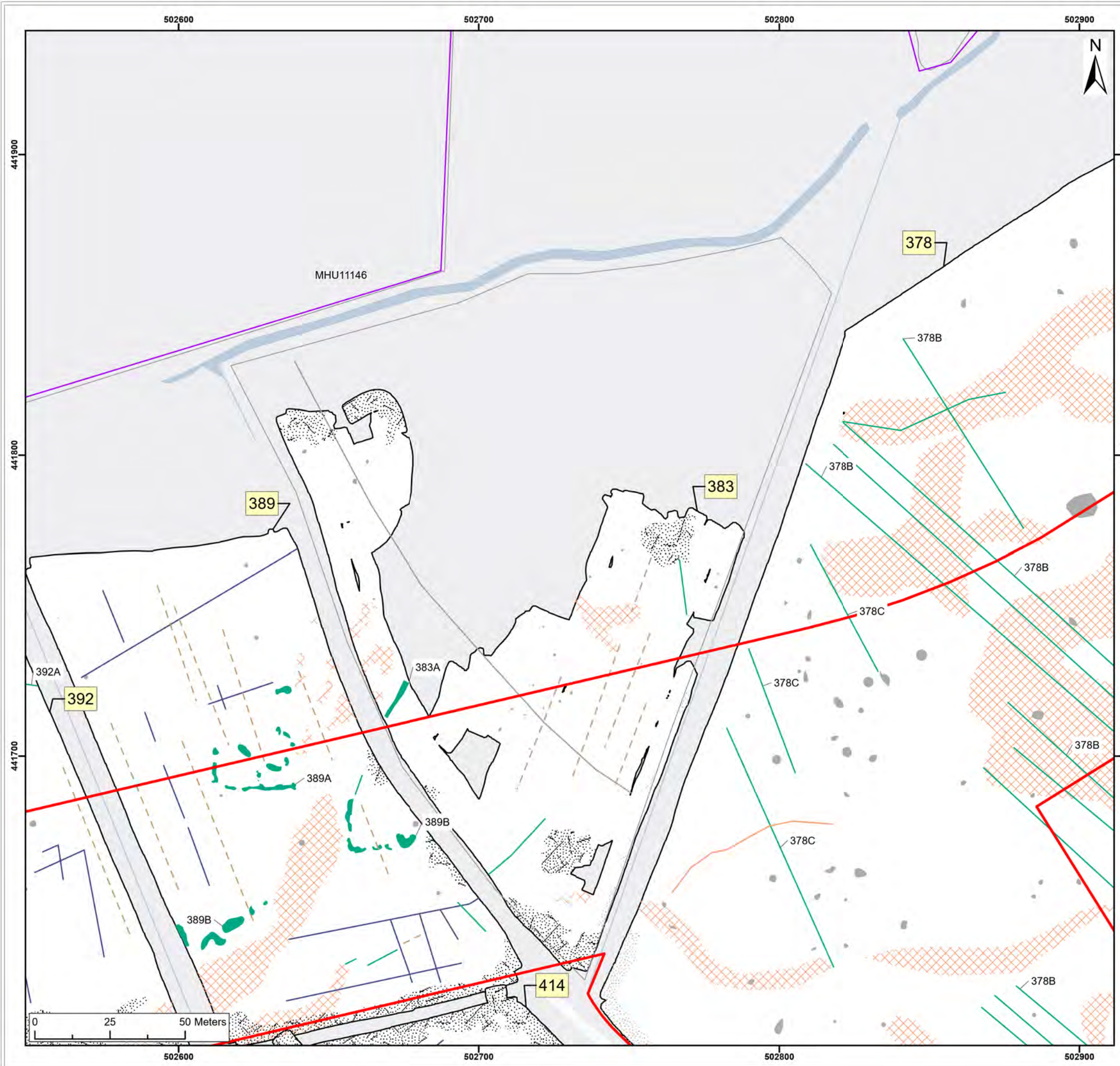
Title: Archive Interpretation: 378, 414, 407

Figure:22-7-585 Drawing No: PB2340-AOC-ZZ-ZZ-DR-Z-0585

Co-ordinate system: British National Grid Page Size: A3 Scale: 1:1,250

Project: Dogger Bank South Offshore Wind Farms Report: Archaeological Geophysical Survey Report





**Legend:**

Onshore Development Area

Anomaly (Unclear Origin)

Spread (Geology/Natural)

Spread (Magnetic Disturbance)

Anomaly (Ferrous/Iron Spike)

Spread (Ferrous/Iron Spike)

Linear Trend (Unclear Origin)

Linear Trend (Agricultural, Ploughing)

Linear Trend (Drainage)

Linear Trend (Geology/Natural)

**Historic Environment Records (events)**

Point

Line

Region

**Historic Environment Records (monuments)**

Monument, Building, Find spot

Monument

Monument

**NMP Mapping**

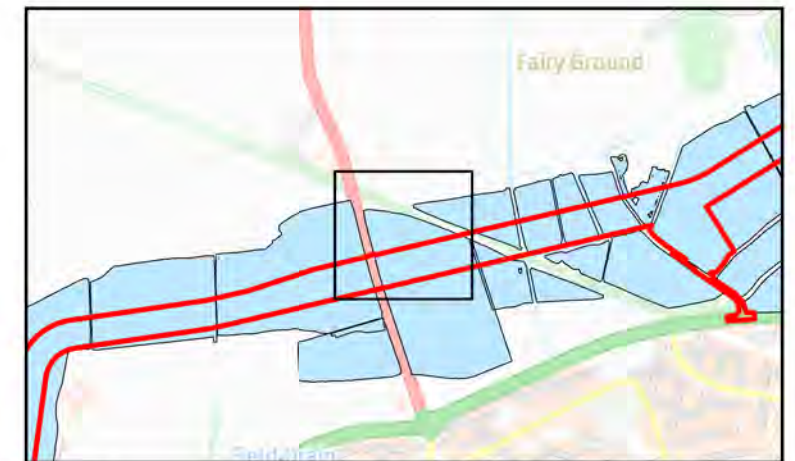
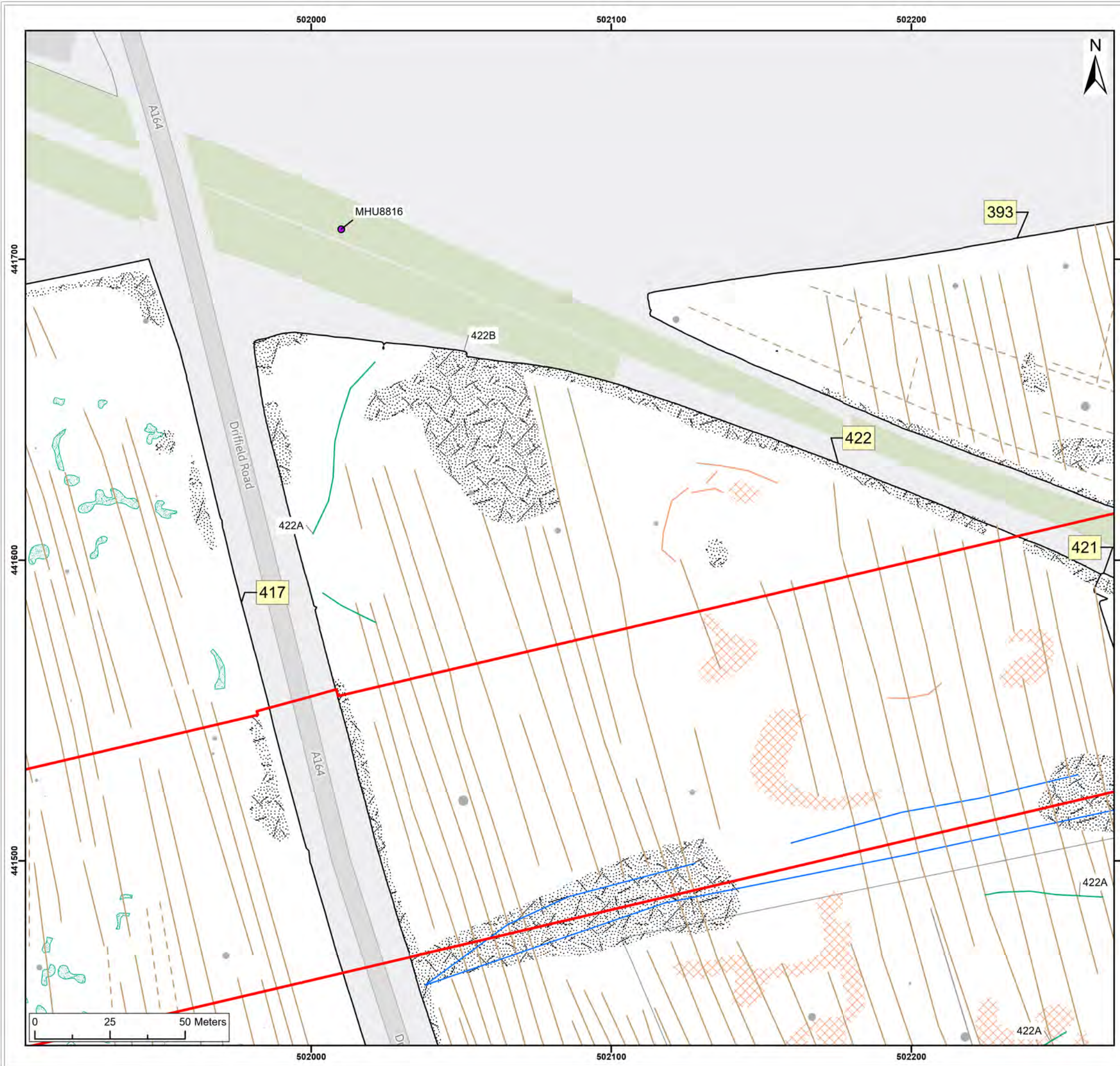
NMP Mapping

SX	P08	25/10/2024	Draft		SO	AG	JL
SUI	REV	DATE	DESCRIPTION		DRW	CHK	APR
Title:  Archive Interpretation: 378, 383, 389							
Figure:22-7-586		Drawing No: PB2340-AOC-ZZ-ZZ-DR-Z-0586					
Co-ordinate system: British National Grid				Page Size: A3	Scale: 1:1,250		
Project:  Dogger Bank South Offshore Wind Farms				Report:  Archaeological Geophysical Survey Report			









**Legend:**

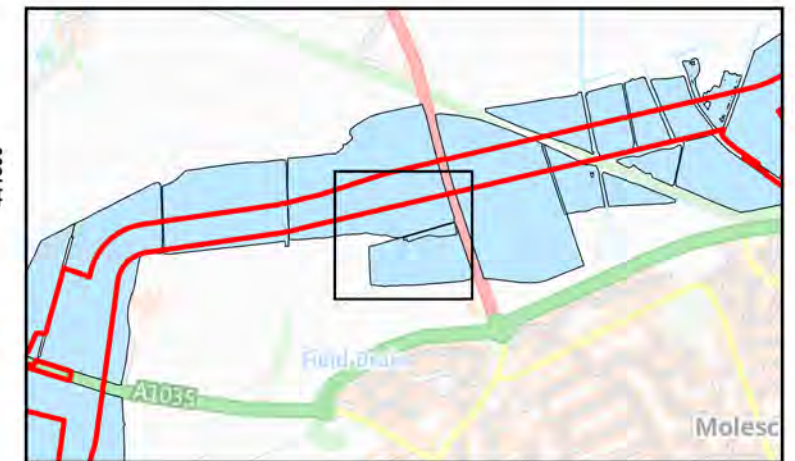
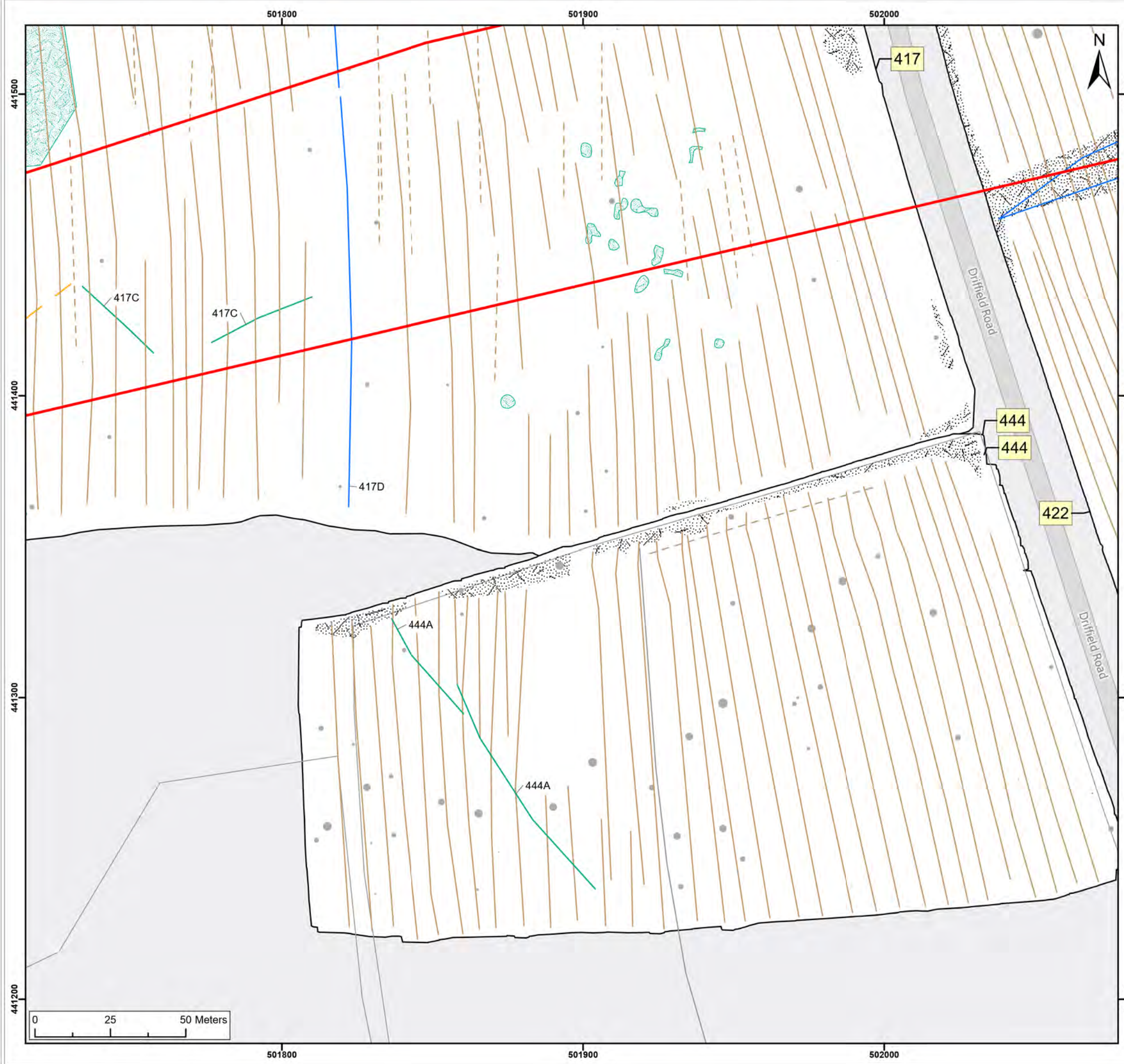
Onshore Development Area	<b>Historic Environment Records (events)</b>
Spread (Unclear Origin)	Point
Spread (Geology/Natural)	Line
Spread (Magnetic Disturbance)	Region
Anomaly (Ferrous/Iron Spike)	<b>Historic Environment Records (monuments)</b>
Linear Trend (Historic Feature)	Monument, Building, Find spot
Linear Trend (Unclear Origin)	Monument
Linear Trend (Agricultural, Ploughing)	Monument
Linear Trend (Agricultural, Ridge and Furrow)	<b>NMP Mapping</b>
Linear Trend (Geology/Natural)	NMP Mapping

SX	P08	25/10/2024	Draft			SO	AG	JL
SUI	REV	DATE	DESCRIPTION			DRW	CHK	APR
Title:  Archive Interpretation: 393, 422, 417								
Figure:22-7-588		Drawing No: PB2340-AOC-ZZ-ZZ-DR-Z-0588						
Co-ordinate system: British National Grid				Page Size: A3		Scale: 1:1,250		
Project:  Dogger Bank South Offshore Wind Farms				Report:  Archaeological Geophysical Survey Report				









**Legend:**

- Onshore Development Area
- Spread (Unclear Origin)
- Spread (Magnetic Disturbance)
- Anomaly (Ferrous/Iron Spike)
- Linear Trend (Possible Archaeology)
- Linear Trend (Historic Feature)
- Linear Trend (Unclear Origin)
- Linear Trend (Agricultural, Ploughing)
- Linear Trend (Agricultural, Ridge and Furrow)

**Historic Environment Records (events)**

- Point
- Line
- Region

**Historic Environment Records (monuments)**

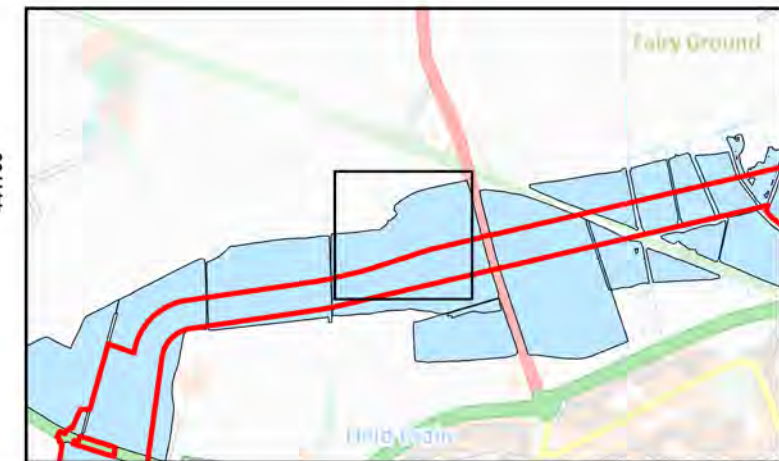
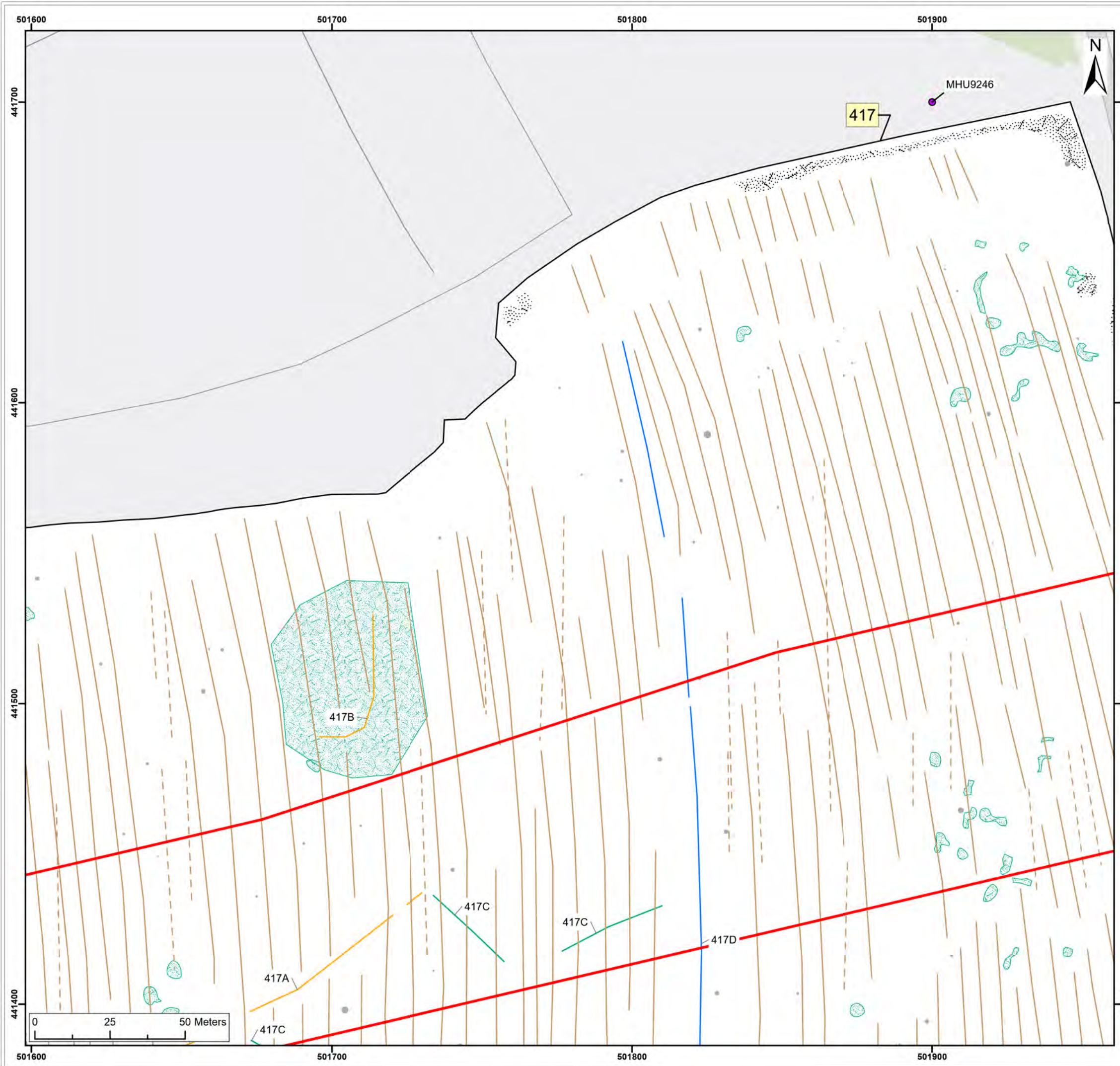
- Monument, Building, Find spot
- Monument
- Monument

**NMP Mapping**

- NMP Mapping

SX	P08	25/10/2024	Draft			SO	AG	JL
SUI	REV	DATE	DESCRIPTION			DRW	CHK	APR
Title: <div>Archive Interpretation: 417, 444</div>								
Figure:22-7-590		Drawing No: PB2340-AOC-ZZ-ZZ-DR-Z-0590						
Co-ordinate system: British National Grid				Page Size: A3		Scale: 1:1,250		
Project: <div>Dogger Bank South Offshore Wind Farms</div>				Report: <div>Archaeological Geophysical Survey Report</div>				



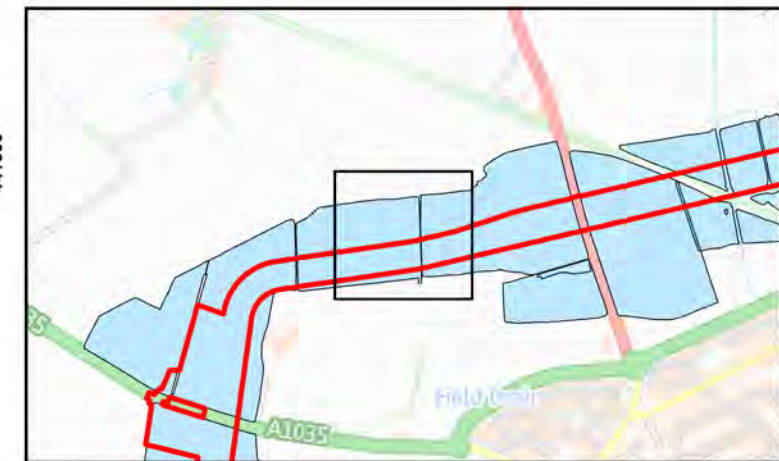


**Legend:**

Onshore Development Area	<b>Historic Environment Records (events)</b>
Spread (Unclear Origin)	Point
Spread (Magnetic Disturbance)	Line
Anomaly (Ferrous/Iron Spike)	Region
Linear Trend (Possible Archaeology)	<b>Historic Environment Records (monuments)</b>
Linear Trend (Historic Feature)	Monument, Building, Find spot
Linear Trend (Unclear Origin)	Monument
Linear Trend (Agricultural, Ploughing)	Monument
Linear Trend (Agricultural, Ridge and Furrow)	<b>NMP Mapping</b>
	NMP Mapping

SX	P08	25/10/2024	Draft		SO	AG	JL
SUI	REV	DATE	DESCRIPTION		DRW	CHK	APR
Title: <div>Archive Interpretation: 417</div>							
Figure:22-7-591		Drawing No: PB2340-AOC-ZZ-ZZ-DR-Z-0591					
Co-ordinate system: British National Grid				Page Size: A3	Scale: 1:1,250		
Project: <div>Dogger Bank South Offshore Wind Farms</div>				Report: <div>Archaeological Geophysical Survey Report</div>			





**Legend:**

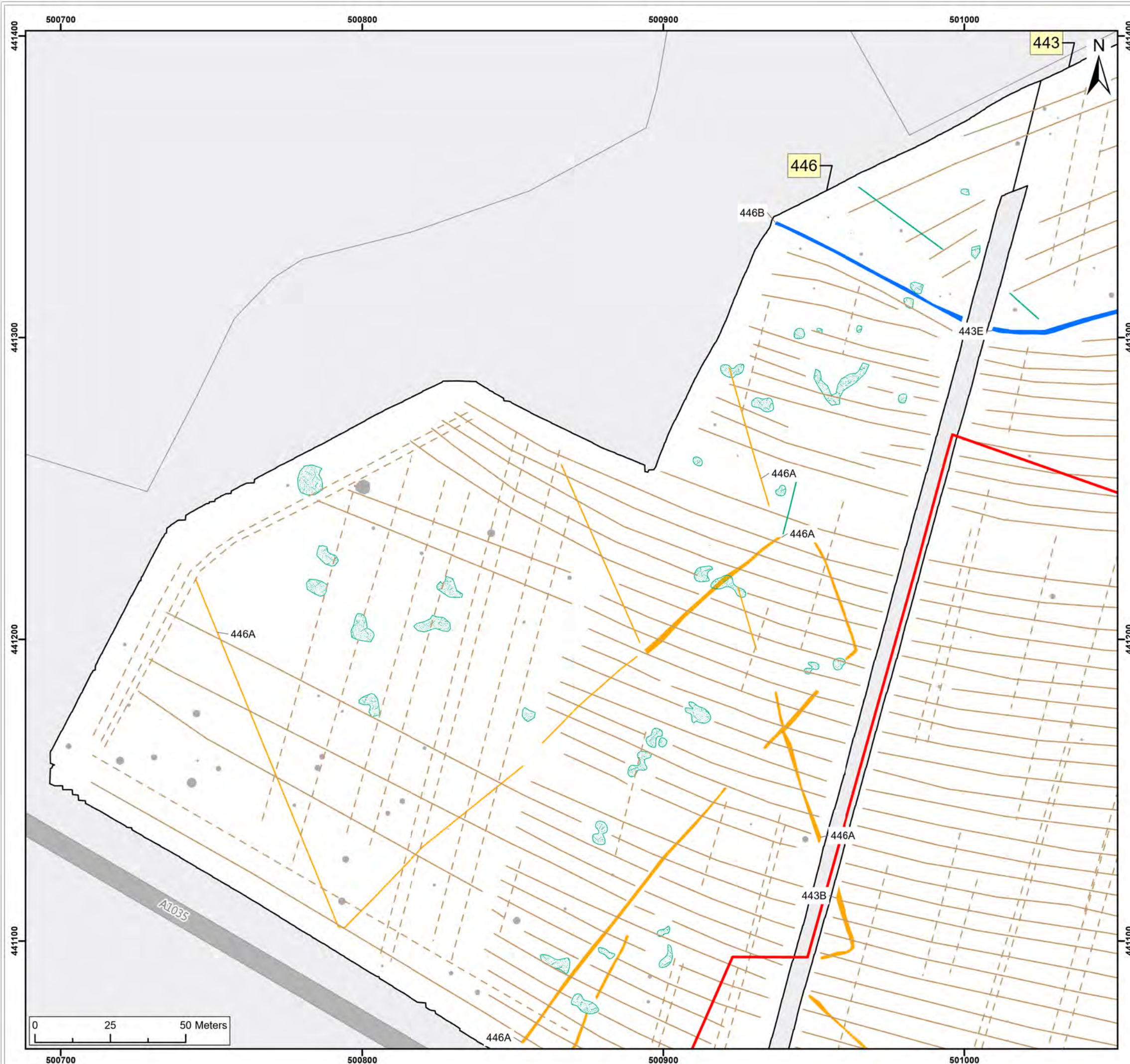
Onshore Development Area	<b>Historic Environment Records (events)</b>
Anomaly (Possible Archaeology)	Point
Spread (Unclear Origin)	Line
Spread (Geology/Natural)	Region
Anomaly (Ferrous/Iron Spike)	<b>Historic Environment Records (monuments)</b>
Linear Trend (Possible Archaeology)	Monument, Building, Find spot
Linear Trend (Unclear Origin)	Monument
Linear Trend (Agricultural, Ploughing)	Monument
Linear Trend (Agricultural, Ridge and Furrow)	<b>NMP Mapping</b>
	NMP Mapping

SX	P08	25/10/2024	Draft			SO	AG	JL
SUI	REV	DATE	DESCRIPTION			DRW	CHK	APR
Title:  Archive Interpretation: 417, 433								
Figure:22-7-592		Drawing No: PB2340-AOC-ZZ-ZZ-DR-Z-0592						
Co-ordinate system: British National Grid				Page Size: A3		Scale: 1:1,250		
Project:  Dogger Bank South Offshore Wind Farms				Report:  Archaeological Geophysical Survey Report				





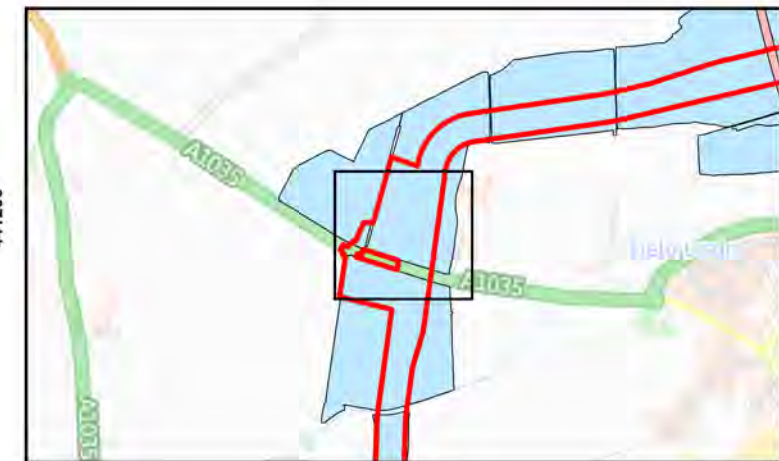
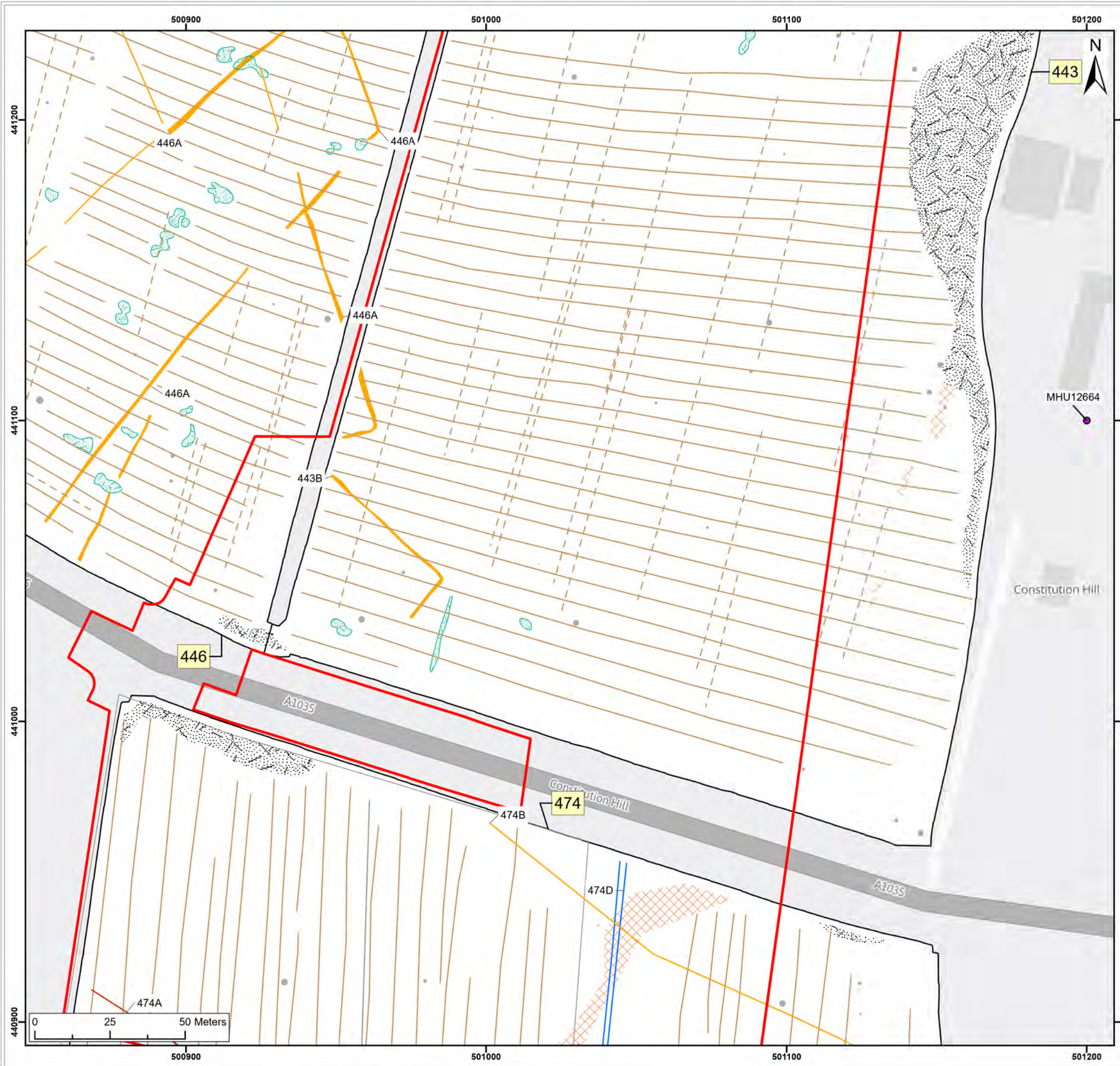




- Legend:
- Onshore Development Area
  - Anomaly (Possible Archaeology)
  - Anomaly (Historic Feature)
  - Spread (Unclear Origin)
  - Anomaly (Ferrous/Iron Spike)
  - Linear Trend (Possible Archaeology)
  - Linear Trend (Unclear Origin)
  - Linear Trend (Agricultural, Ploughing)
  - Linear Trend (Agricultural, Ridge and Furrow)
- Historic Environment Records (events)
- Point
  - Line
  - Region
- Historic Environment Records (monuments)
- Monument, Building, Find spot
  - Monument
  - Monument
- NMP Mapping
- NMP Mapping

SX	P08	25/10/2024	Draft		SO	AG	JL
SUI	REV	DATE	DESCRIPTION		DRW	CHK	APR
Title:  Archive Interpretation: 443, 446							
Figure:22-7-594		Drawing No: PB2340-AOC-ZZ-ZZ-DR-Z-0594					
Co-ordinate system: British National Grid				Page Size: A3	Scale: 1:1,250		
Project:  Dogger Bank South Offshore Wind Farms				Report:  Archaeological Geophysical Survey Report			





**Legend:**

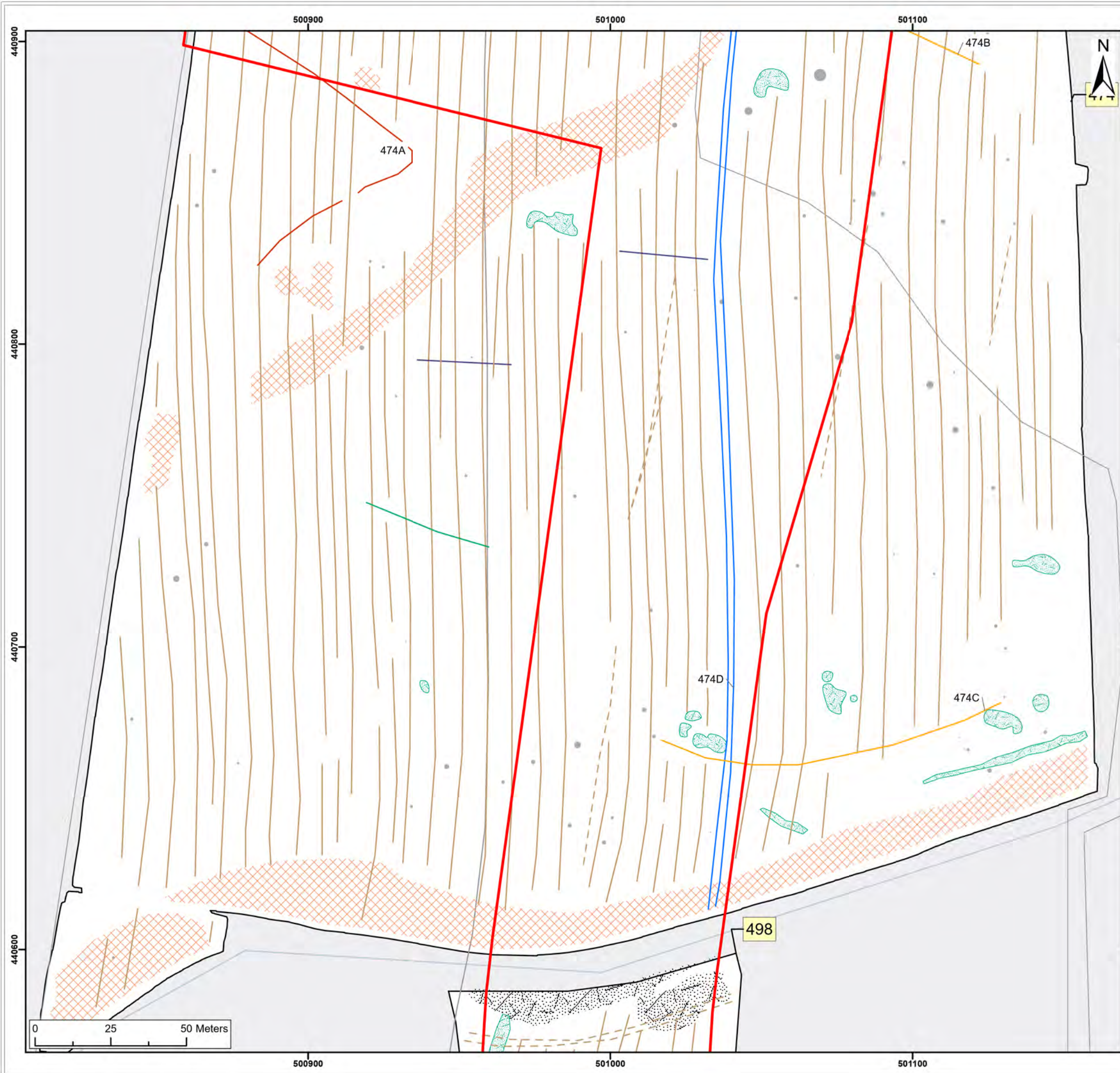
Onshore Development Area	<b>Historic Environment Records (events)</b>
Anomaly (Possible Archaeology)	Point
Spread (Unclear Origin)	Line
Spread (Geology/Natural)	Region
Spread (Magnetic Disturbance)	<b>Historic Environment Records (monuments)</b>
Anomaly (Ferrous/Iron Spike)	Monument, Building, Find spot
Linear Trend (Probable Archaeology)	Monument
Linear Trend (Possible Archaeology)	Monument
Linear Trend (Historic Feature)	<b>NMP Mapping</b>
Linear Trend (Agricultural, Ploughing)	NMP Mapping
Linear Trend (Agricultural, Ridge and Furrow)	

SX	P08	25/10/2024	Draft		SO	AG	JL
SUI	REV	DATE	DESCRIPTION		DRW	CHK	APR

Title: Archive Interpretation: 443, 446, 474

Figure:22-7-595	Drawing No: PB2340-AOC-ZZ-ZZ-DR-Z-0595		
Co-ordinate system: British National Grid		Page Size: A3	Scale: 1:1,250
Project:  Dogger Bank South Offshore Wind Farms		Report:  Archaeological Geophysical Survey Report	





**Legend:**

- Onshore Development Area
- Spread (Unclear Origin)
- Spread (Geology/Natural)
- Spread (Magnetic Disturbance)
- Anomaly (Ferrous/Iron Spike)
- Linear Trend (Probable Archaeology)
- Linear Trend (Possible Archaeology)
- Linear Trend (Historic Feature)
- Linear Trend (Unclear Origin)
- Linear Trend (Agricultural, Ploughing)
- Linear Trend (Agricultural, Ridge and Furrow)
- Linear Trend (Drainage)

**Historic Environment Records (events)**

- Point
- Line
- Region

**Historic Environment Records (monuments)**

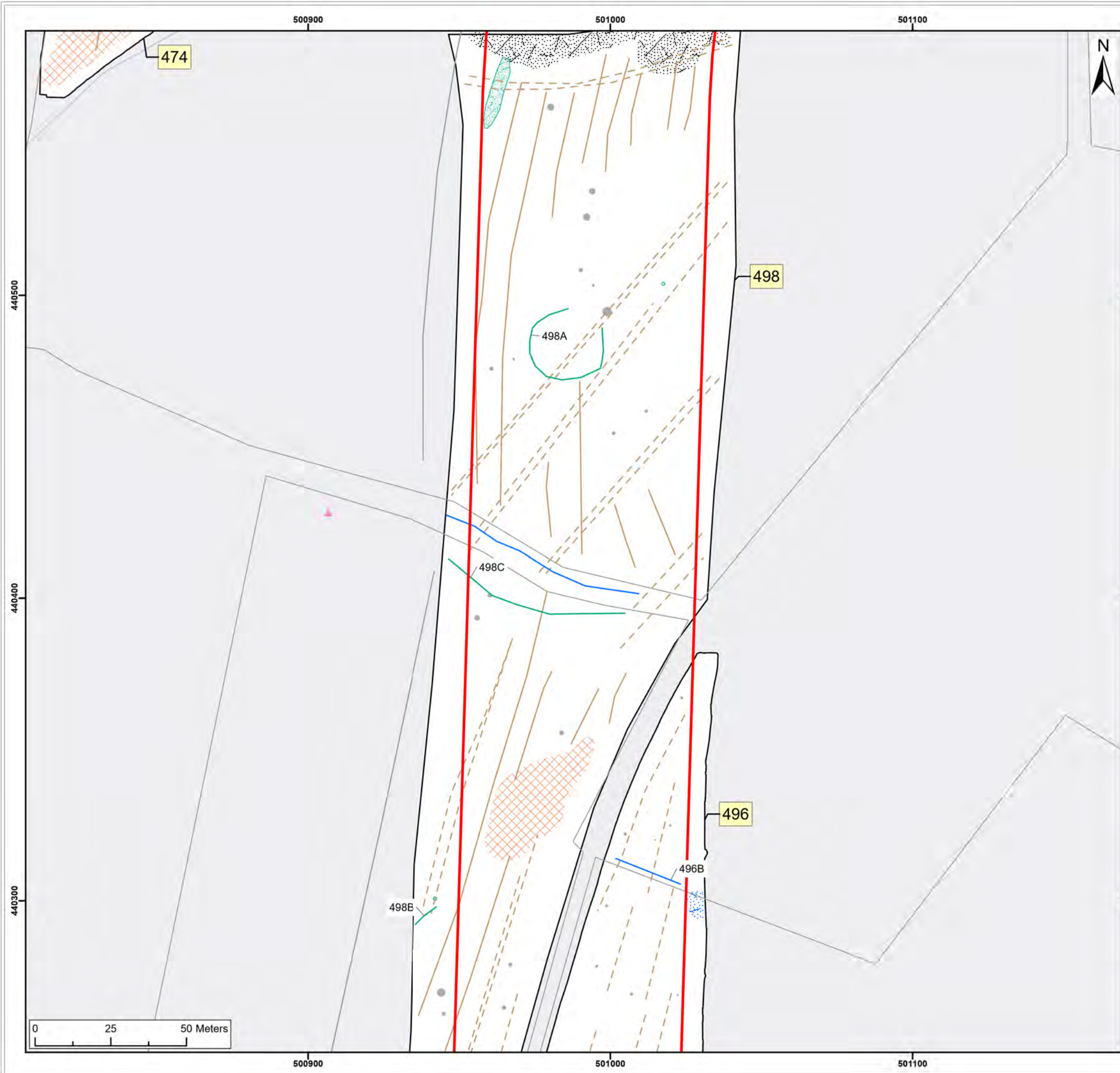
- Monument, Building, Find spot
- Monument
- Monument

**NMP Mapping**

- NMP Mapping

SX	P08	25/10/2024	Draft		SO	AG	JL
SUI	REV	DATE	DESCRIPTION		DRW	CHK	APR
Title:  Archive Interpretation: 474							
Figure:22-7-596		Drawing No: PB2340-AOC-ZZ-ZZ-DR-Z-0596					
Co-ordinate system: British National Grid				Page Size: A3	Scale: 1:1,250		
Project:  Dogger Bank South Offshore Wind Farms				Report:  Archaeological Geophysical Survey Report			



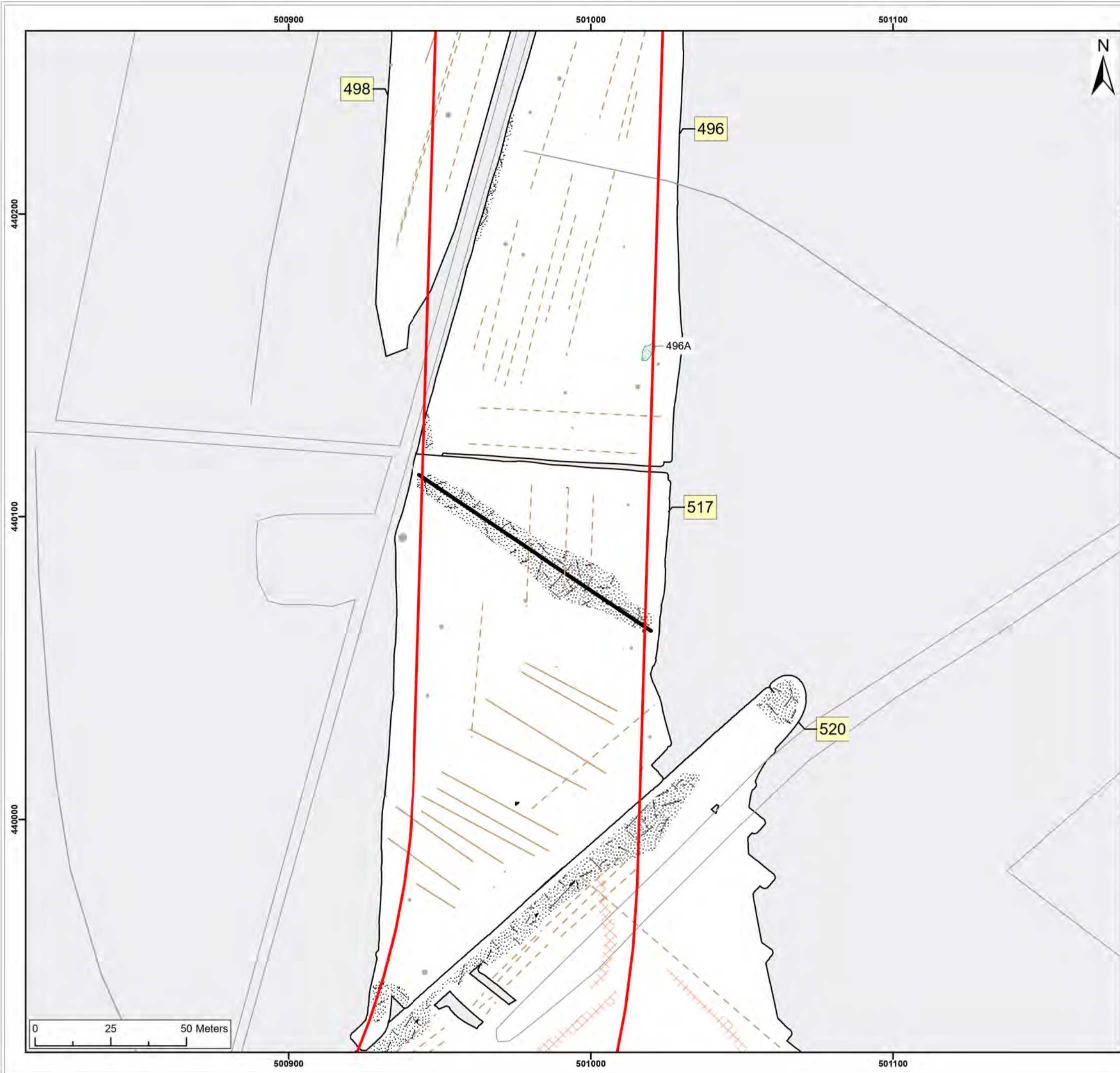


**Legend:**

Onshore Development Area	<b>Historic Environment Records (events)</b>
Spread (Historic Feature)	Point
Spread (Unclear Origin)	Line
Spread (Geology/Natural)	Region
Spread (Magnetic Disturbance)	<b>Historic Environment Records (monuments)</b>
Anomaly (Ferrous/Iron Spike)	Monument, Building, Find spot
Linear Trend (Historic Feature)	Monument
Linear Trend (Unclear Origin)	Monument
Linear Trend (Agricultural, Ploughing)	<b>NMP Mapping</b>
Linear Trend (Agricultural, Ridge and Furrow)	NMP Mapping

SX	P08	25/10/2024	Draft		SO	AG	JL
SUI	REV	DATE	DESCRIPTION		DRW	CHK	APR
Title:  Archive Interpretation: 498, 496							
Figure:22-7-597		Drawing No: PB2340-AOC-ZZ-ZZ-DR-Z-0597					
Co-ordinate system: British National Grid				Page Size: A3	Scale: 1:1,250		
Project:  Dogger Bank South Offshore Wind Farms				Report:  Archaeological Geophysical Survey Report			





**Legend:**

Onshore Development Area

Spread (Unclear Origin)

Spread (Geology/Natural)

Spread (Magnetic Disturbance)

Anomaly (Ferrous/Iron Spike)

Linear Trend (Agricultural, Ploughing)

Linear Trend (Agricultural, Ridge and Furrow)

Linear Trend (Service)

**Historic Environment Records (events)**

Point

Line

Region

**Historic Environment Records (monuments)**

Monument, Building, Find spot

Monument

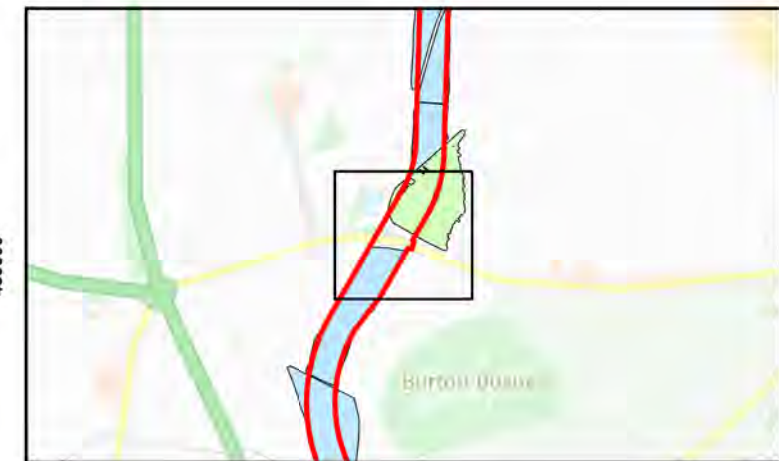
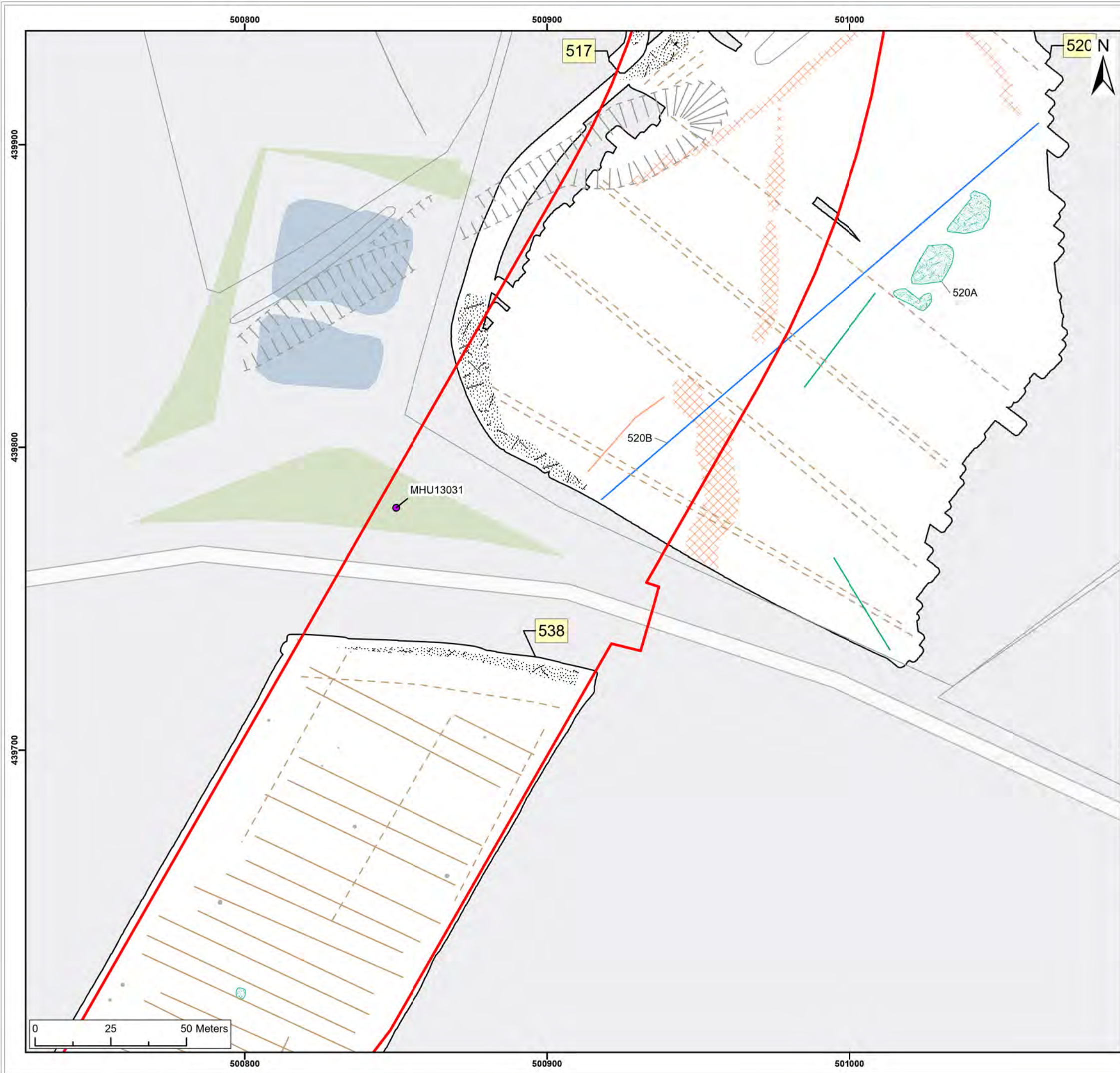
Monument

**NMP Mapping**

NMP Mapping

SX	P08	25/10/2024	Draft			SO	AG	JL
SUI	REV	DATE	DESCRIPTION			DRW	CHK	APR
Title:  Archive Interpretation: 498, 496, 517, 520								
Figure:22-7-598		Drawing No: PB2340-AOC-ZZ-ZZ-DR-Z-0598						
Co-ordinate system: British National Grid				Page Size: A3		Scale: 1:1,250		
Project:  Dogger Bank South Offshore Wind Farms				Report:  Archaeological Geophysical Survey Report				



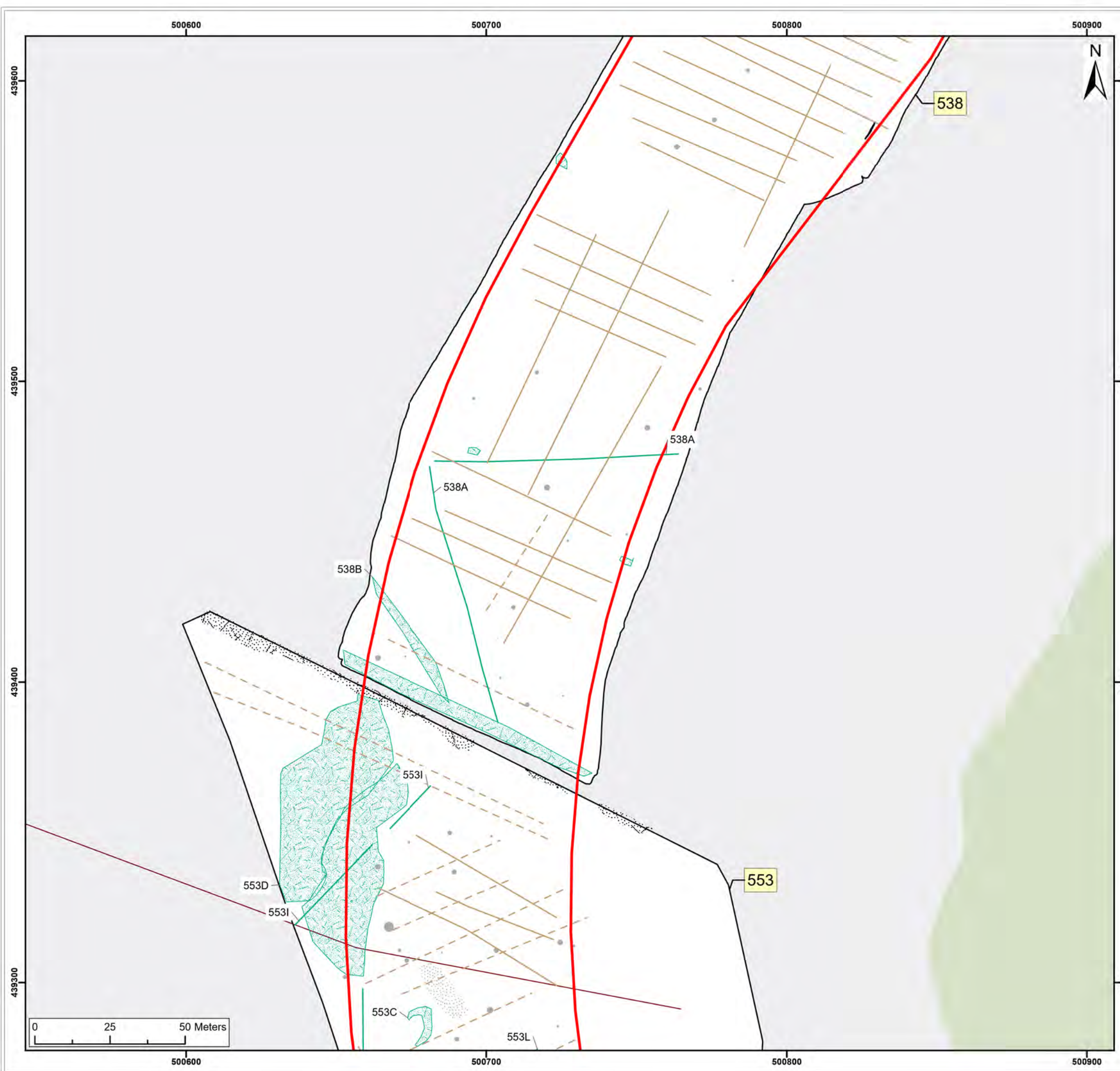


**Legend:**

Onshore Development Area	<b>Historic Environment Records (events)</b>
Spread (Unclear Origin)	Point
Spread (Geology/Natural)	Line
Spread (Magnetic Disturbance)	Region
Anomaly (Ferrous/Iron Spike)	<b>Historic Environment Records (monuments)</b>
Linear Trend (Historic Feature)	Monument, Building, Find spot
Linear Trend (Unclear Origin)	Monument
Linear Trend (Agricultural, Ploughing)	Monument
Linear Trend (Agricultural, Ridge and Furrow)	<b>NMP Mapping</b>
Linear Trend (Geology/Natural)	NMP Mapping

SX	P08	25/10/2024	Draft		SO	AG	JL
SUI	REV	DATE	DESCRIPTION		DRW	CHK	APR
Title: <div>Archive Interpretation: 520, 538</div>							
Figure:22-7-599		Drawing No: PB2340-AOC-ZZ-ZZ-DR-Z-0599					
Co-ordinate system: British National Grid				Page Size: A3	Scale: 1:1,250		
Project: Dogger Bank South Offshore Wind Farms				Report: Archaeological Geophysical Survey Report			





**Legend:**

Onshore Development Area	<b>Historic Environment Records (events)</b>
Spread (Unclear Origin)	Point
Spread (Magnetic Disturbance)	Line
Anomaly (Ferrous/Iron Spike)	Region
Spread (Ferrous/Iron Spike)	<b>Historic Environment Records (monuments)</b>
Linear Trend (Unclear Origin)	Monument, Building, Find spot
Linear Trend (Agricultural, Ploughing)	Monument
Linear Trend (Agricultural, Ridge and Furrow)	Monument
	<b>APS Mapping</b>
	APS Mapping

SX	P08	25/10/2024	Draft	SO	AG	JL
SUI	REV	DATE	DESCRIPTION	DRW	CHK	APR

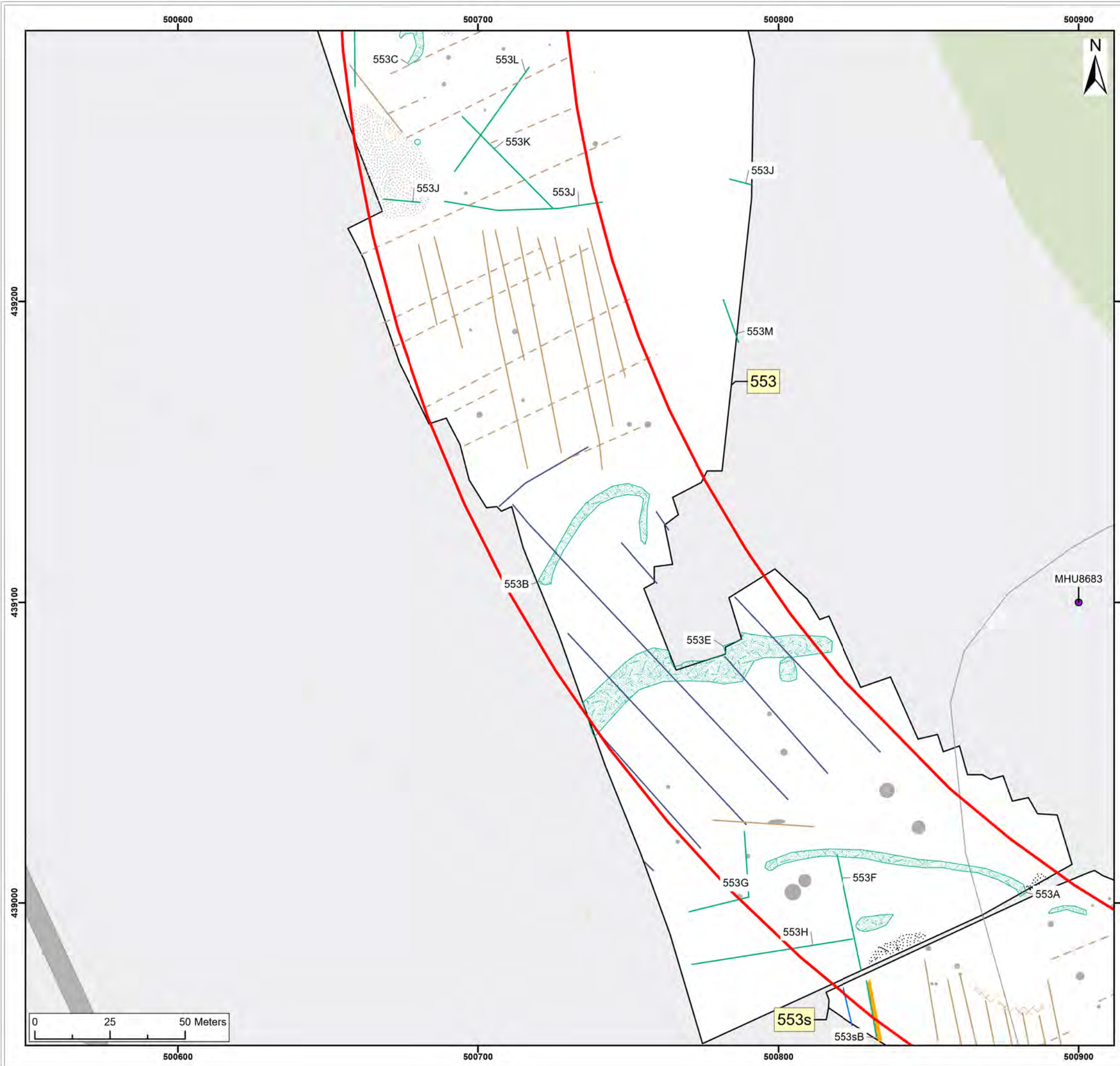
Title: Archive Interpretation: 538, 553

Figure:22-7-600 Drawing No: PB2340-AOC-ZZ-ZZ-DR-Z-0600

Co-ordinate system: British National Grid	Page Size: A3	Scale: 1:1,250
--	------------------	-------------------

Project: Dogger Bank South Offshore Wind Farms	Report: Archaeological Geophysical Survey Report
--	--





**Legend:**

- Onshore Development Area
- Anomaly (Possible Archaeology)
- Spread (Unclear Origin)
- Spread (Geology/Natural)
- Spread (Magnetic Disturbance)
- Anomaly (Ferrous/Iron Spike)
- Spread (Ferrous/Iron Spike)
- Linear Trend (Historic Feature)
- Linear Trend (Unclear Origin)
- Linear Trend (Agricultural, Ploughing)
- Linear Trend (Agricultural, Ridge and Furrow)
- Linear Trend (Drainage)

**Historic Environment Records (events)**

- Point
- Line
- Region

**Historic Environment Records (monuments)**

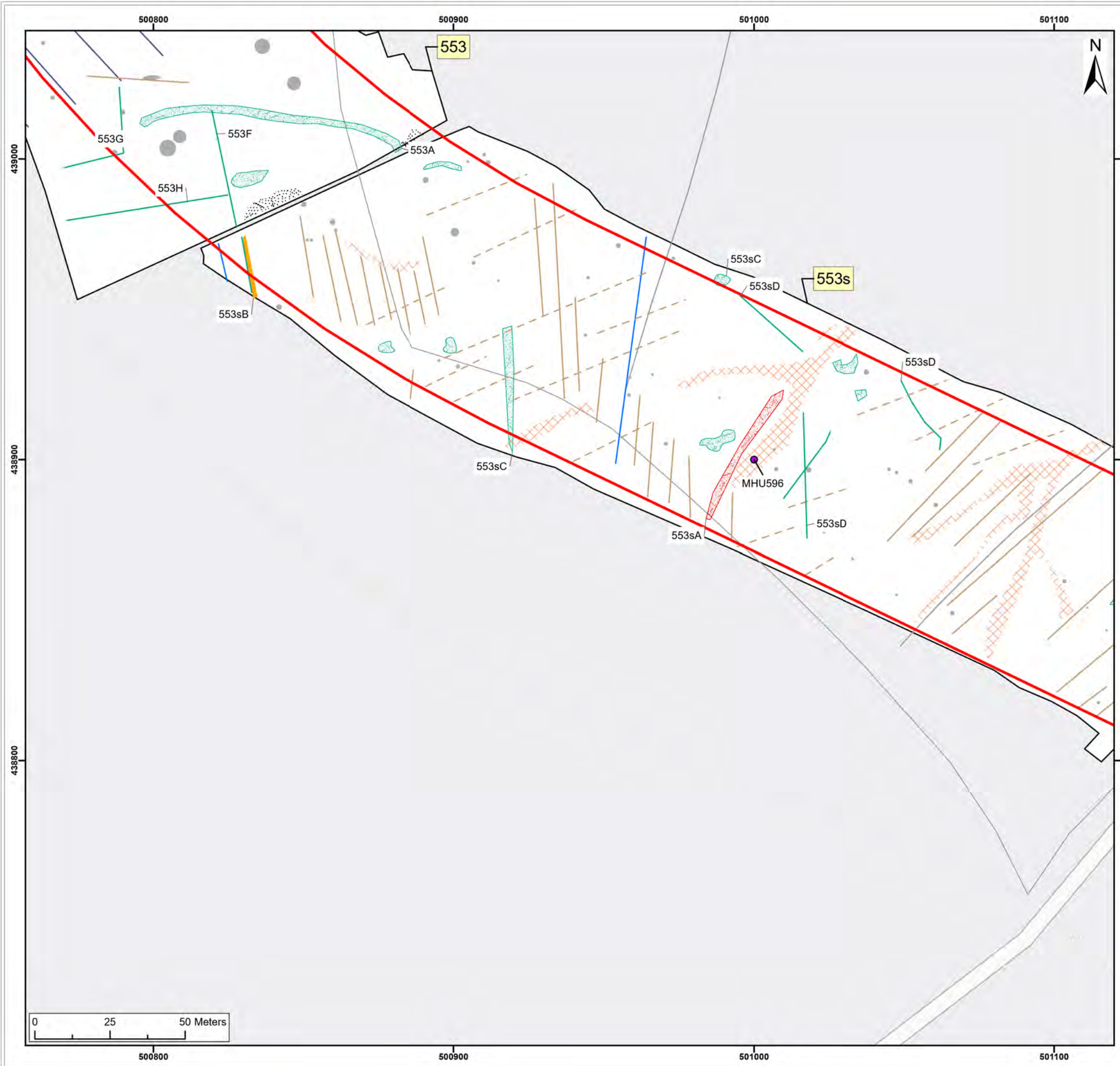
- Monument, Building, Find spot
- Monument
- Monument

**NMP Mapping**

- NMP Mapping

SX	P08	25/10/2024	Draft		SO	AG	JL
SUI	REV	DATE	DESCRIPTION		DRW	CHK	APR
Title: <div>Archive Interpretation: 553</div>							
Figure:22-7-601		Drawing No: PB2340-AOC-ZZ-ZZ-DR-Z-0601					
Co-ordinate system: British National Grid				Page Size: A3	Scale: 1:1,250		
Project: Dogger Bank South Offshore Wind Farms				Report: Archaeological Geophysical Survey Report			





**Legend:**

Onshore Development Area

Spread (Probable Archaeology)

Anomaly (Possible Archaeology)

Spread (Unclear Origin)

Spread (Geology/Natural)

Spread (Magnetic Disturbance)

Anomaly (Ferrous/Iron Spike)

Linear Trend (Historic Feature)

Linear Trend (Unclear Origin)

Linear Trend (Agricultural, Ploughing)

Linear Trend (Agricultural, Ridge and Furrow)

Linear Trend (Drainage)

Point

Line

Region

Monument, Building, Find spot

Monument

Monument

**Historic Environment Records (events)**

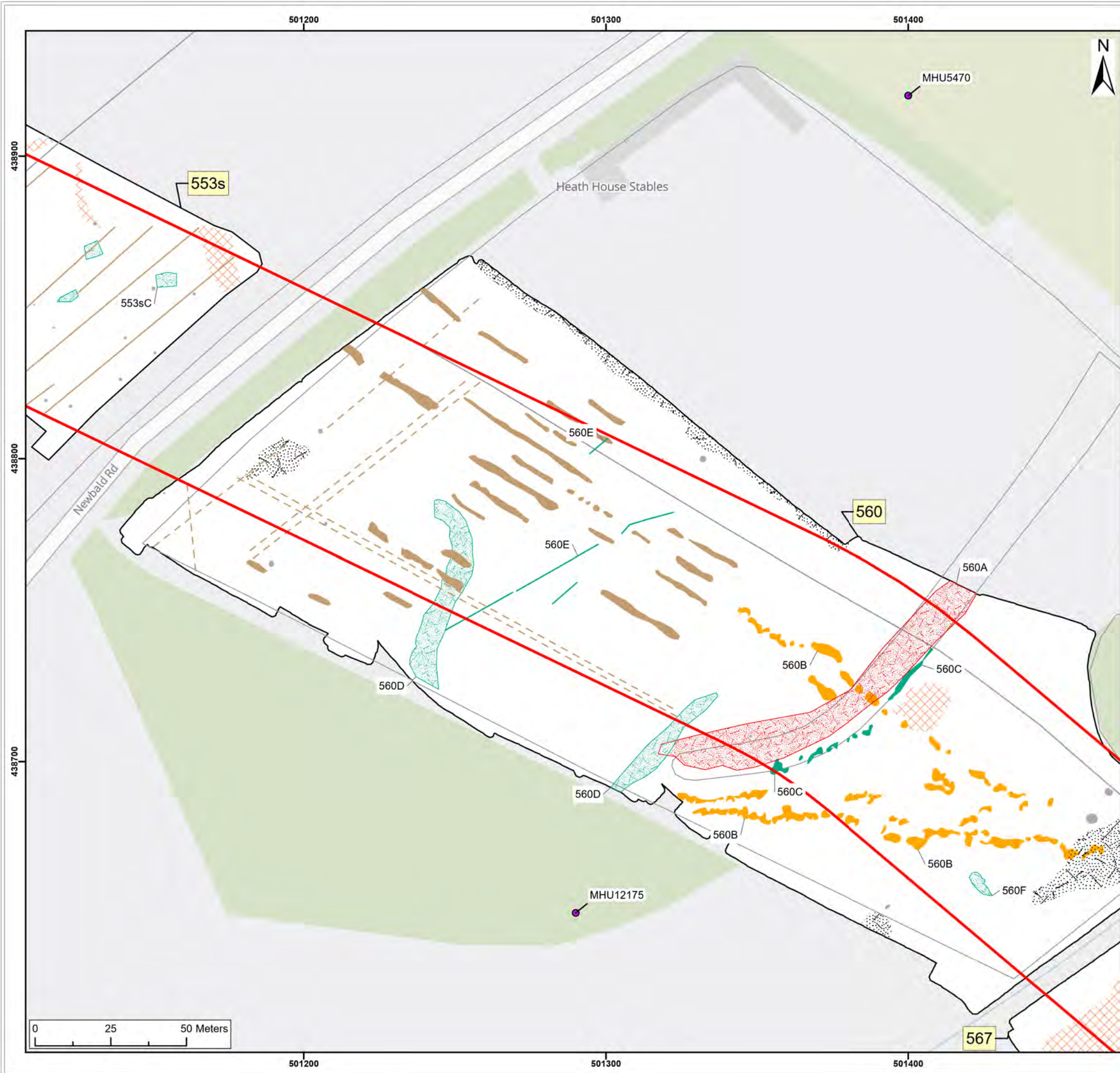
**Historic Environment Records (monuments)**

**NMP Mapping**

NMP Mapping

SX	P08	25/10/2024	Draft		SO	AG	JL
SUI	REV	DATE	DESCRIPTION		DRW	CHK	APR
Title: <div>Archive Interpretation: 553s</div>							
Figure:22-7-602		Drawing No: PB2340-AOC-ZZ-ZZ-DR-Z-0602					
Co-ordinate system: British National Grid				Page Size: A3	Scale: 1:1,250		
Project: Dogger Bank South Offshore Wind Farms				Report: Archaeological Geophysical Survey Report			



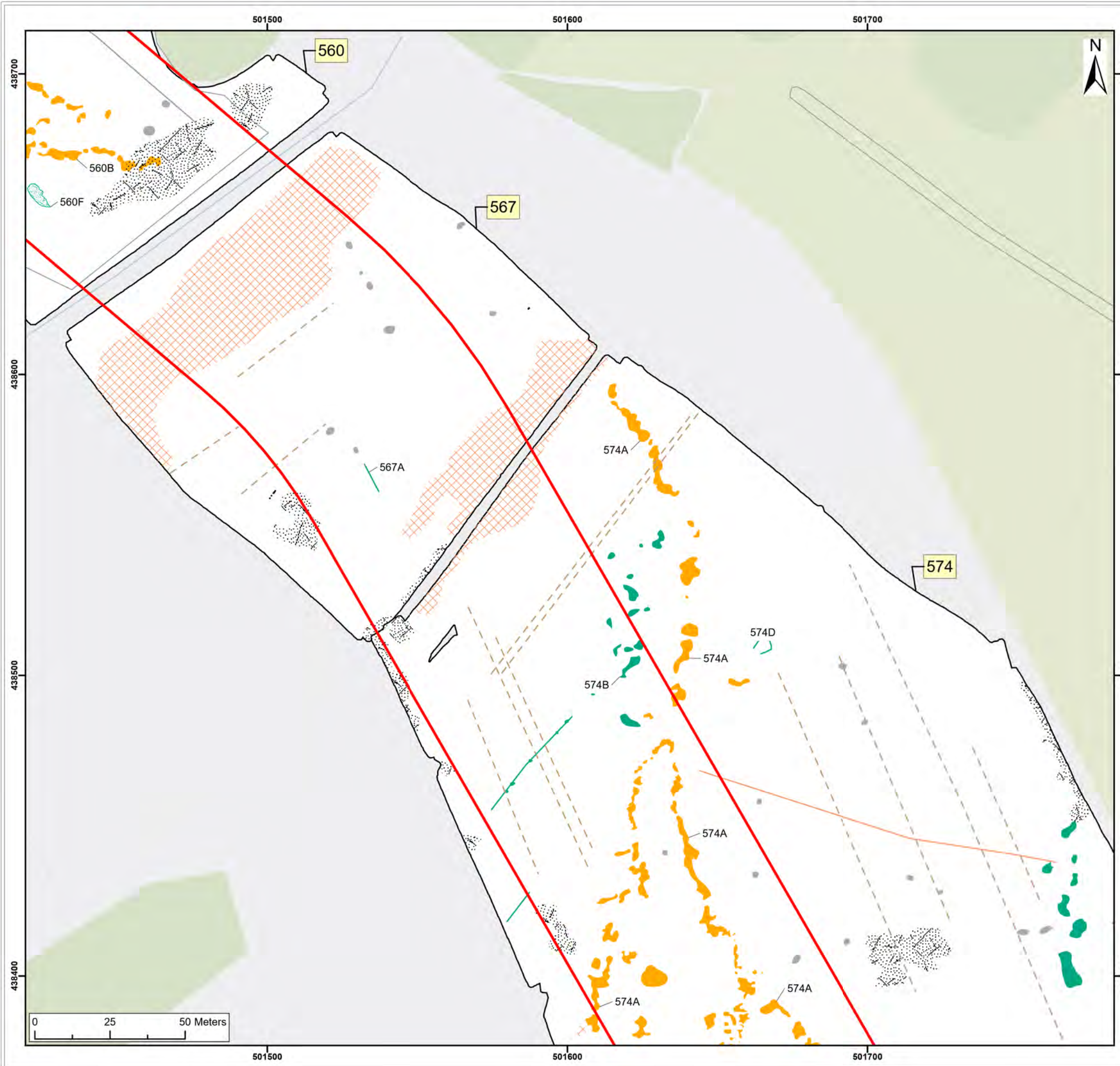


**Legend:**

Onshore Development Area	<b>Historic Environment Records (events)</b>
Spread (Probable Archaeology)	Point
Anomaly (Possible Archaeology)	Line
Anomaly (Unclear Origin)	Region
Spread (Unclear Origin)	<b>Historic Environment Records (monuments)</b>
Anomaly (Agricultural)	Monument, Building, Find spot
Spread (Geology/Natural)	Monument
Spread (Magnetic Disturbance)	Monument
Anomaly (Ferrous/Iron Spike)	<b>NMP Mapping</b>
Linear Trend (Unclear Origin)	NMP Mapping
Linear Trend (Agricultural, Ploughing)	
Linear Trend (Agricultural, Ridge and Furrow)	

SX	P08	25/10/2024	Draft		SO	AG	JL
SUI	REV	DATE	DESCRIPTION		DRW	CHK	APR
Title: <div>Archive Interpretation: 560</div>							
Figure:22-7-603		Drawing No: PB2340-AOC-ZZ-ZZ-DR-Z-0603					
Co-ordinate system: British National Grid				Page Size: A3	Scale: 1:1,250		
Project: Dogger Bank South Offshore Wind Farms				Report: Archaeological Geophysical Survey Report			





**Legend:**

Onshore Development Area

Anomaly (Possible Archaeology)

Anomaly (Unclear Origin)

Spread (Unclear Origin)

Spread (Geology/Natural)

Spread (Magnetic Disturbance)

Anomaly (Ferrous/Iron Spike)

Linear Trend (Unclear Origin)

Linear Trend (Agricultural, Ploughing)

Linear Trend (Geology/Natural)

**Historic Environment Records (events)**

Point

Line

Region

**Historic Environment Records (monuments)**

Monument, Building, Find spot

Monument

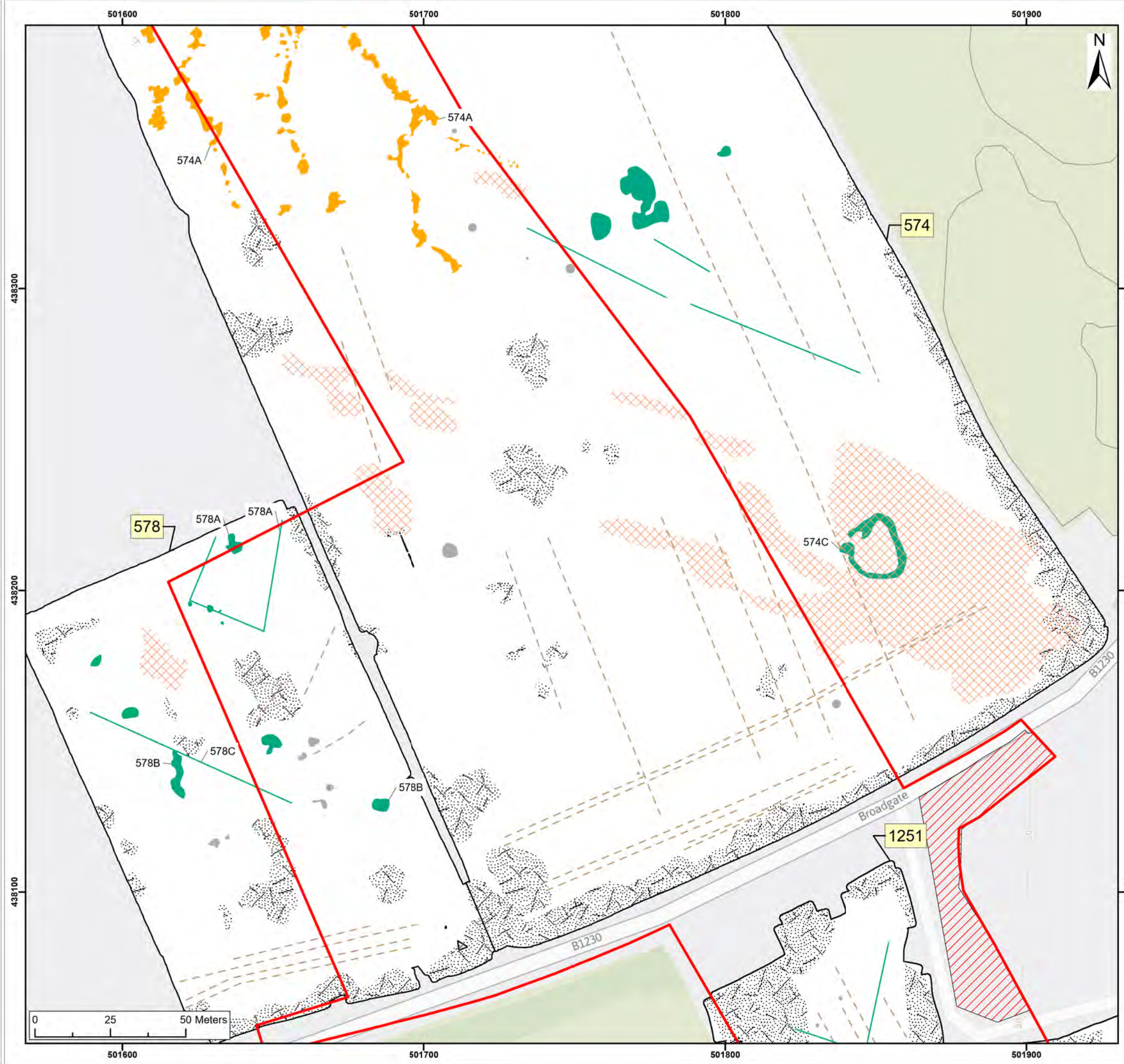
Monument

**NMP Mapping**

NMP Mapping

SX	P08	25/10/2024	Draft	SO	AG	JL
SUI	REV	DATE	DESCRIPTION	DRW	CHK	APR
Title: <div>Archive Interpretation: 567, 567</div>						
Figure:22-7-604		Drawing No: PB2340-AOC-ZZ-ZZ-DR-Z-0604				
Co-ordinate system: British National Grid			Page Size: A3	Scale: 1:1,250		
Project: Dogger Bank South Offshore Wind Farms			Report: Archaeological Geophysical Survey Report			





**Legend:**

- Onshore Development Area
- Unsuitable
- Anomaly (Possible Archaeology)
- Anomaly (Unclear Origin)
- Spread (Geology/Natural)
- Spread (Magnetic Disturbance)
- Anomaly (Ferrous/Iron Spike)
- Linear Trend (Unclear Origin)
- Linear Trend (Agricultural, Ploughing)

**Historic Environment Records (events)**

- Point
- Line
- Region

**Historic Environment Records (monuments)**

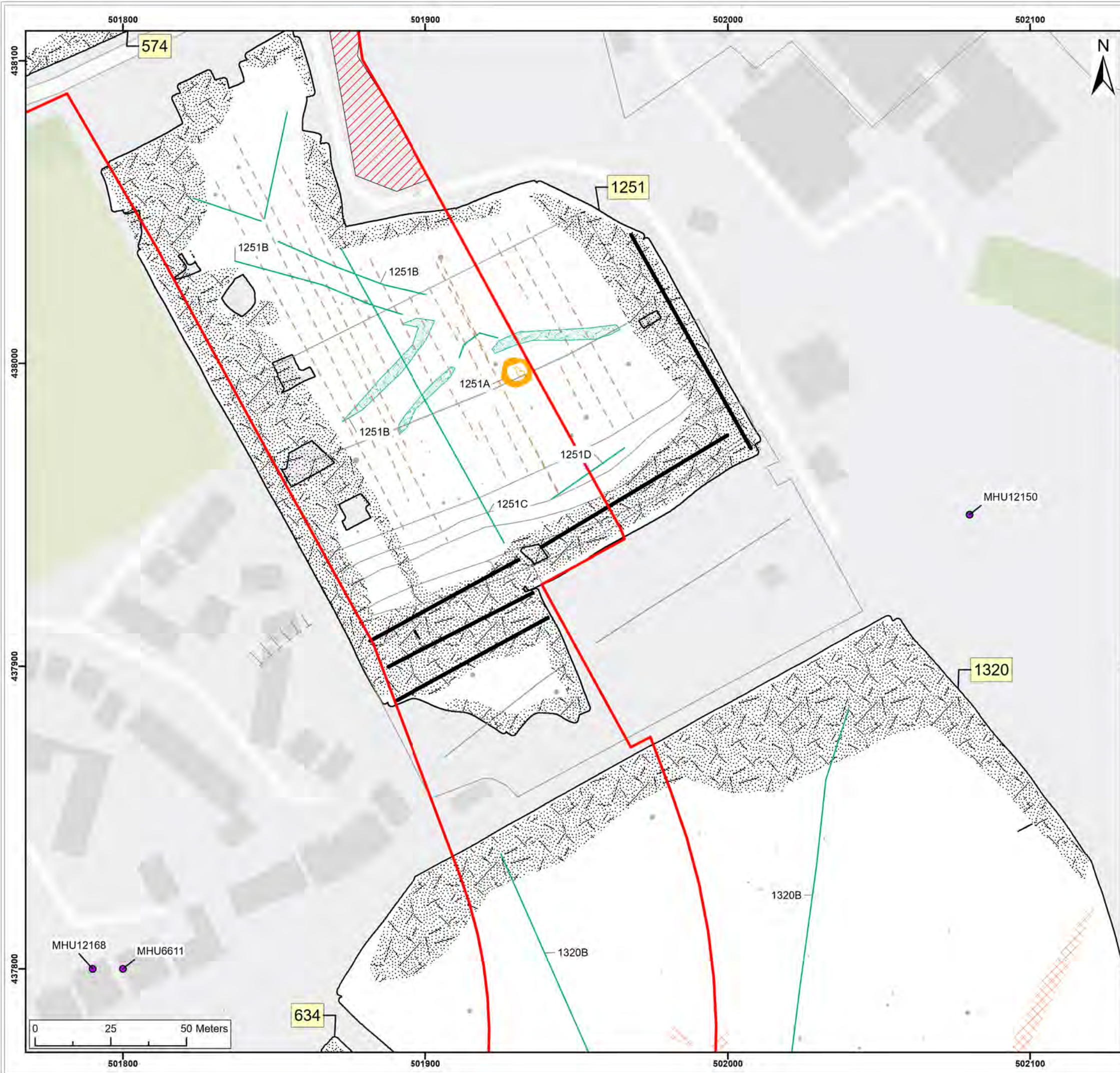
- Monument, Building, Find spot
- Monument
- Monument

**NMP Mapping**

- NMP Mapping

SX	P08	25/10/2024	Draft			SO	AG	JL
SUI	REV	DATE	DESCRIPTION			DRW	CHK	APR
Title:  Archive Interpretation: 574, 578, 1251								
Figure:22-7-605		Drawing No: PB2340-AOC-ZZ-ZZ-DR-Z-0605						
Co-ordinate system: British National Grid				Page Size: A3		Scale: 1:1,250		
Project:  Dogger Bank South Offshore Wind Farms				Report:  Archaeological Geophysical Survey Report				





**Legend:**

Onshore Development Area	<b>Historic Environment Records (events)</b>
Unsuitable	Point
Anomaly (Possible Archaeology)	Line
Spread (Possible Archaeology)	Region
Spread (Unclear Origin)	<b>Historic Environment Records (monuments)</b>
Spread (Geology/Natural)	Monument, Building, Find spot
Spread (Magnetic Disturbance)	Monument
Anomaly (Ferrous/Iron Spike)	Monument
Linear Trend (Unclear Origin)	<b>NMP Mapping</b>
Linear Trend (Agricultural, Ploughing)	NMP Mapping
Linear Trend (Service)	

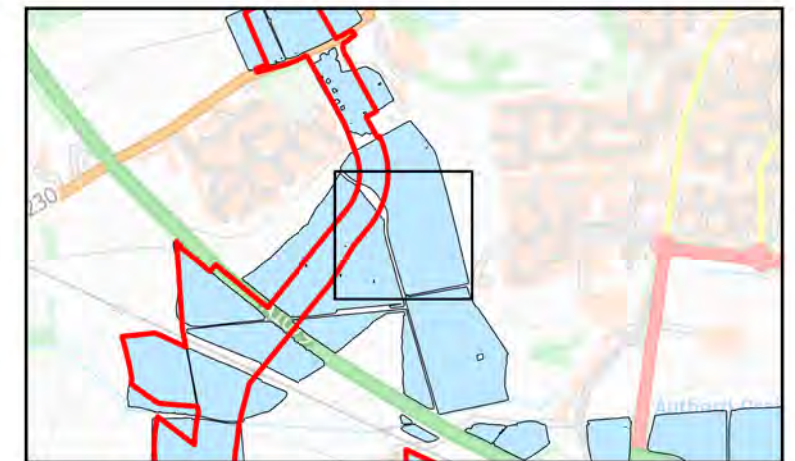
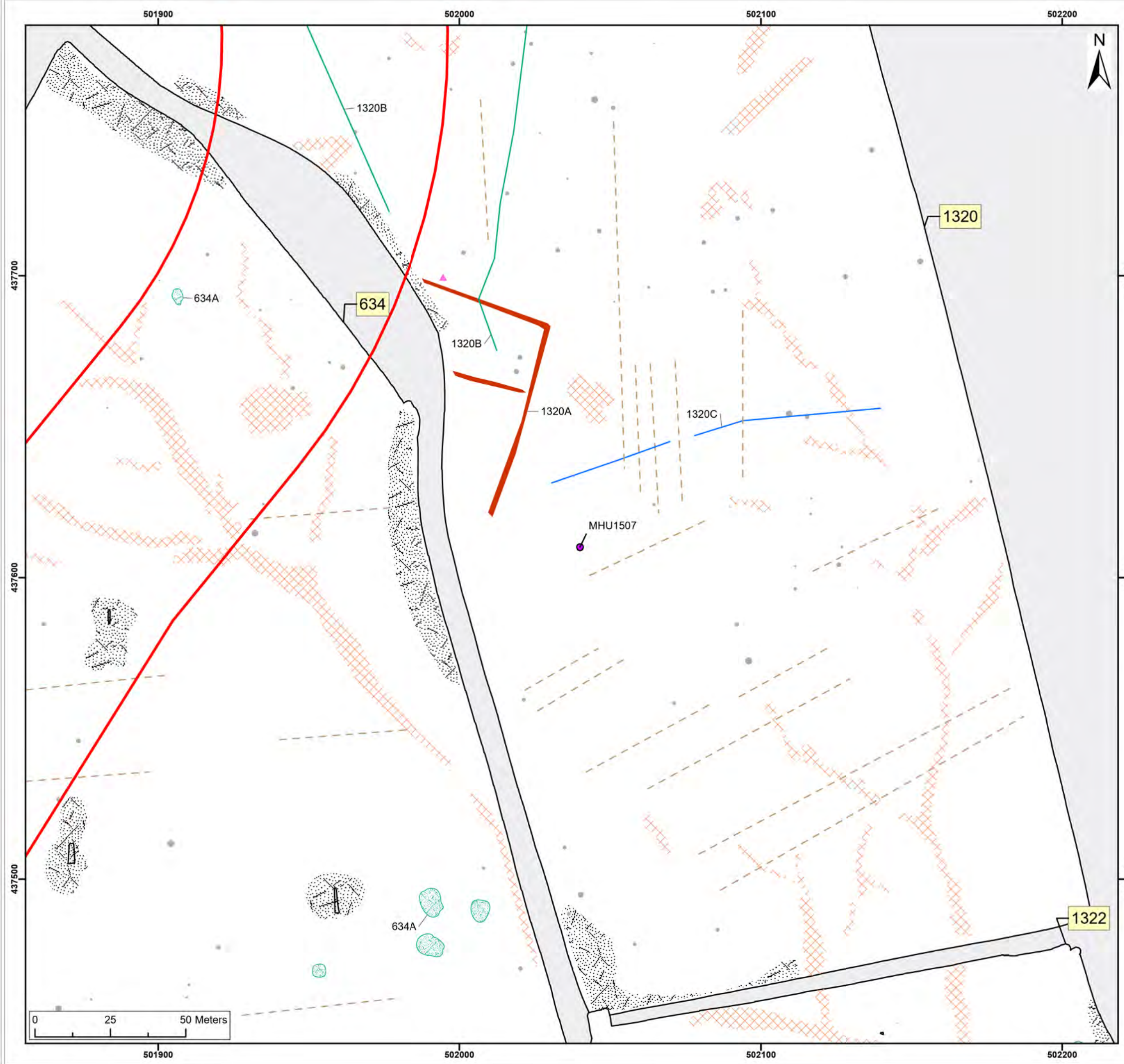
SX	P08	25/10/2024	Draft		SO	AG	JL
SUI	REV	DATE	DESCRIPTION		DRW	CHK	APR

Title: Archive Interpretation: 1251, 1320

Figure:22-7-606 Drawing No: PB2340-AOC-ZZ-ZZ-DR-Z-0606

Co-ordinate system: British National Grid	Page Size: A3	Scale: 1:1,250
Project: Dogger Bank South Offshore Wind Farms	Report: Archaeological Geophysical Survey Report	



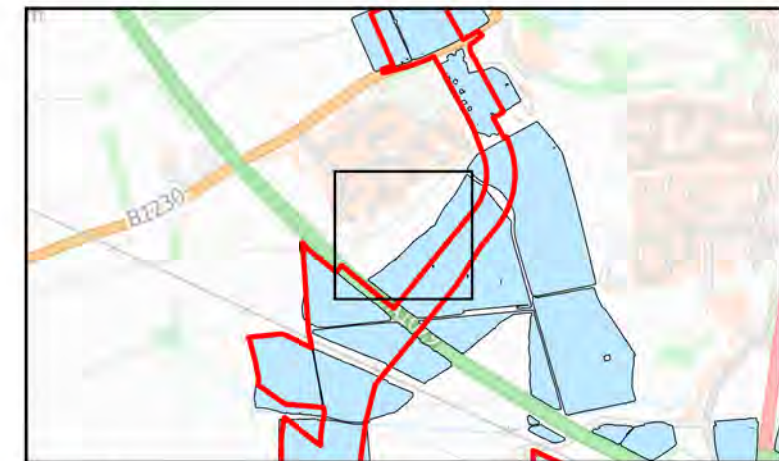
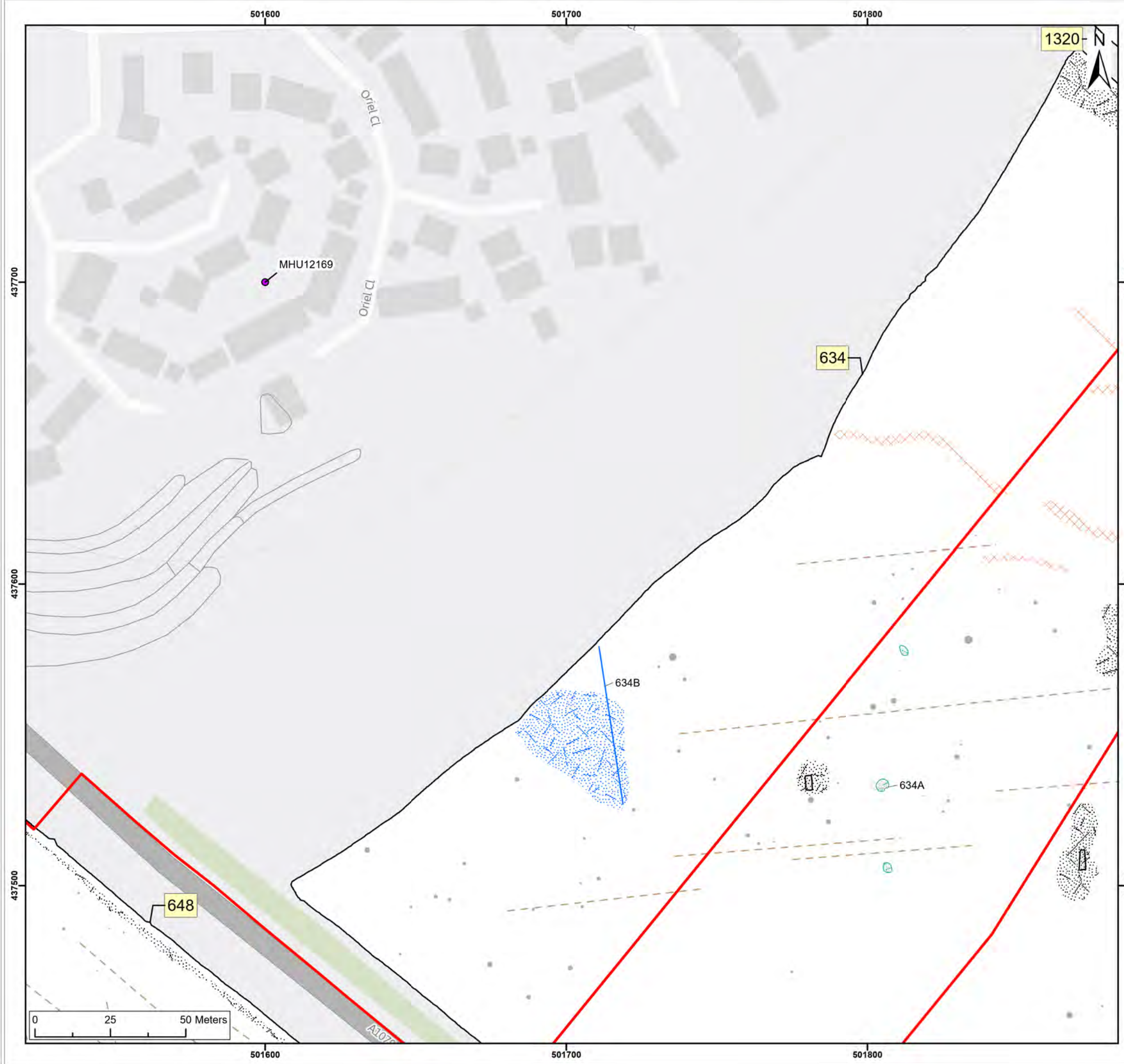


**Legend:**

Onshore Development Area	<b>Historic Environment Records (events)</b>
Anomaly (Probable Archaeology)	Point
Spread (Unclear Origin)	Line
Spread (Geology/Natural)	Region
Spread (Magnetic Disturbance)	<b>Historic Environment Records (monuments)</b>
Anomaly (Ferrous/Iron Spike)	Monument, Building, Find spot
Linear Trend (Historic Feature)	Monument
Linear Trend (Unclear Origin)	Monument
Linear Trend (Agricultural, Ploughing)	

SX	P08	25/10/2024	Draft		SO	AG	JL
SUI	REV	DATE	DESCRIPTION		DRW	CHK	APR
Title: <div>Archive Interpretation: 0155, 634</div>							
Figure:22-7-607		Drawing No: PB2340-AOC-ZZ-ZZ-DR-Z-0607					
Co-ordinate system: British National Grid				Page Size: A3	Scale: 1:1,250		
Project: <div>Dogger Bank South Offshore Wind Farms</div>				Report: <div>Archaeological Geophysical Survey Report</div>			



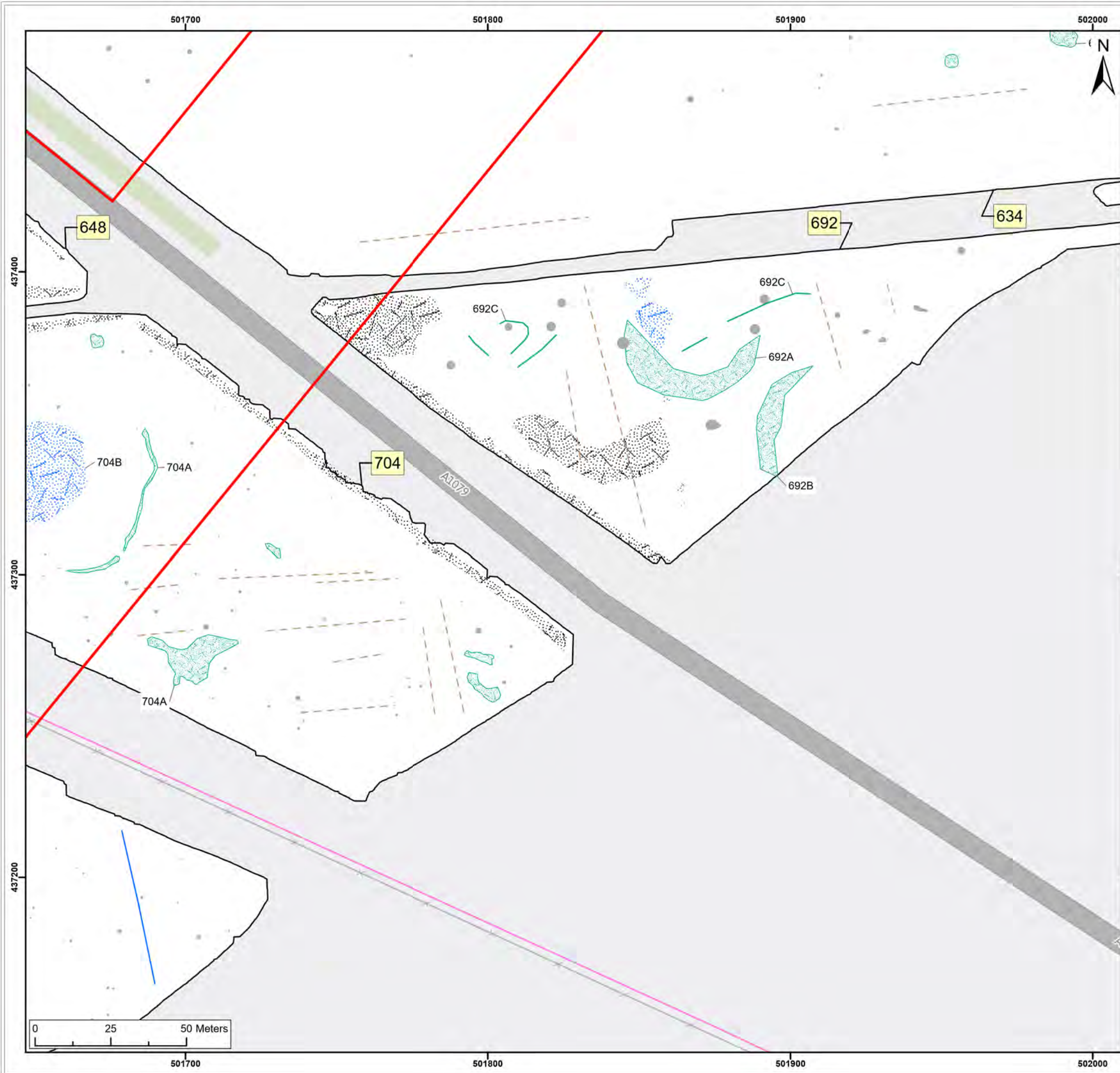


**Legend:**

Onshore Development Area	<b>Historic Environment Records (events)</b>
Spread (Historic Feature)	Point
Spread (Unclear Origin)	Line
Spread (Geology/Natural)	Region
Spread (Magnetic Disturbance)	<b>Historic Environment Records (monuments)</b>
Anomaly (Ferrous/Iron Spike)	Monument, Building, Find spot
Linear Trend (Historic Feature)	Monument
Linear Trend (Agricultural, Ploughing)	Monument
	<b>NMP Mapping</b>
	NMP Mapping

SX	P08	25/10/2024	Draft		SO	AG	JL
SUI	REV	DATE	DESCRIPTION		DRW	CHK	APR
Title:  Archive Interpretation: 634, 648							
Figure:22-7-608		Drawing No: PB2340-AOC-ZZ-ZZ-DR-Z-0608					
Co-ordinate system: British National Grid				Page Size: A3	Scale: 1:1,250		
Project:  Dogger Bank South Offshore Wind Farms				Report:  Archaeological Geophysical Survey Report			

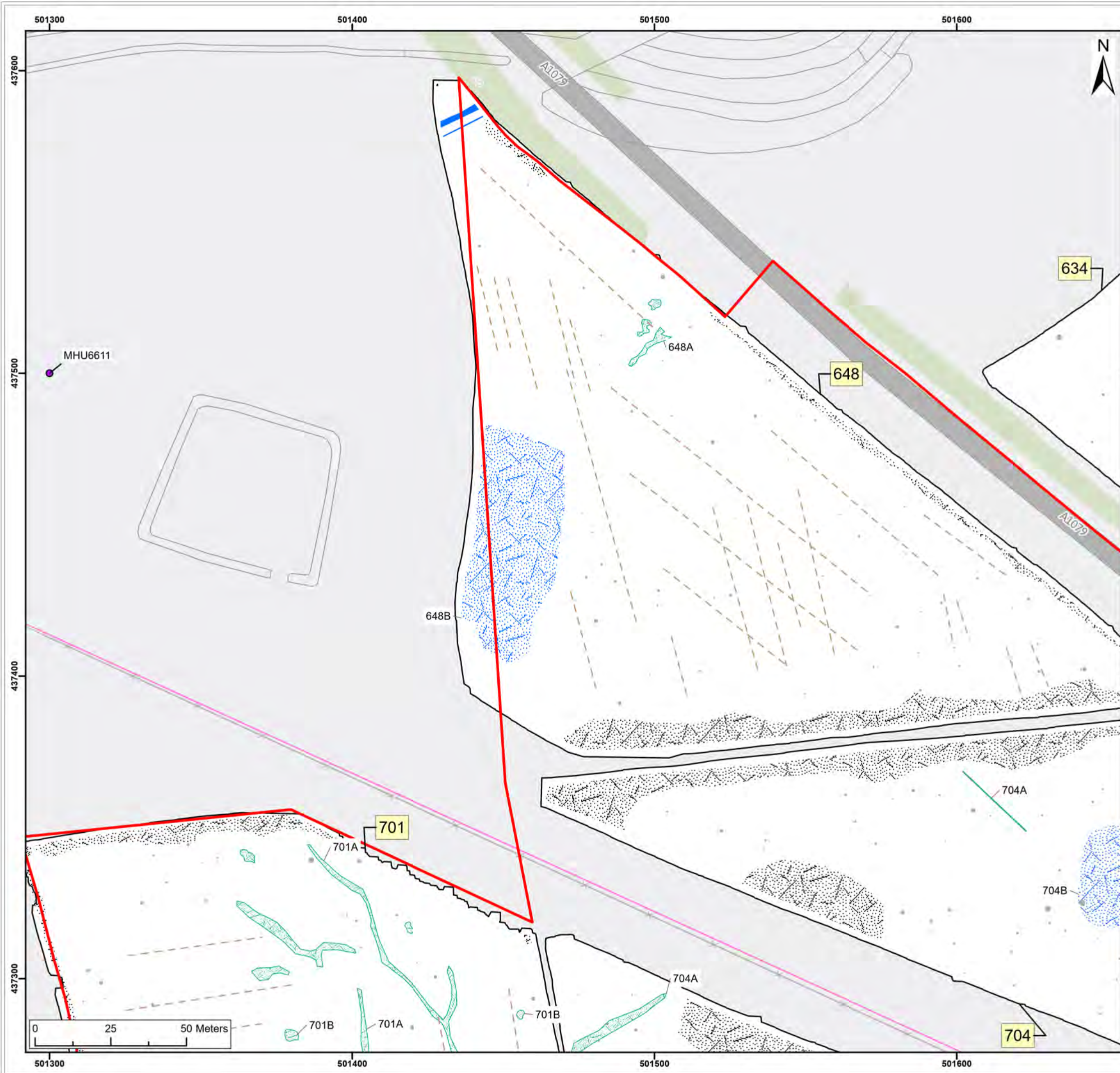




- Legend:**
- Onshore Development Area
  - Spread (Historic Feature)
  - Spread (Unclear Origin)
  - Spread (Magnetic Disturbance)
  - Anomaly (Ferrous/Iron Spike)
  - Linear Trend (Historic Feature)
  - Linear Trend (Unclear Origin)
  - Linear Trend (Agricultural, Ploughing)
- Historic Environment Records (events)**
- ▲ Point
  - Line
  - Region
- Historic Environment Records (monuments)**
- Monument, Building, Find spot
  - Monument
  - Monument

SX	P08	25/10/2024	Draft			SO	AG	JL
SUI	REV	DATE	DESCRIPTION			DRW	CHK	APR
Title:  Archive Interpretation: 634, 648, 692, 704								
Figure:22-7-609		Drawing No: PB2340-AOC-ZZ-ZZ-DR-Z-0609						
Co-ordinate system: British National Grid				Page Size: A3		Scale: 1:1,250		
Project:  Dogger Bank South Offshore Wind Farms				Report:  Archaeological Geophysical Survey Report				





**Legend:**

- Onshore Development Area
- Anomaly (Historic Feature)
- Spread (Historic Feature)
- Spread (Unclear Origin)
- Spread (Magnetic Disturbance)
- Anomaly (Ferrous/Iron Spike)
- Linear Trend (Historic Feature)
- Linear Trend (Unclear Origin)
- Linear Trend (Agricultural, Ploughing)

**Historic Environment Records (events)**

- Point
- Line
- Region

**Historic Environment Records (monuments)**

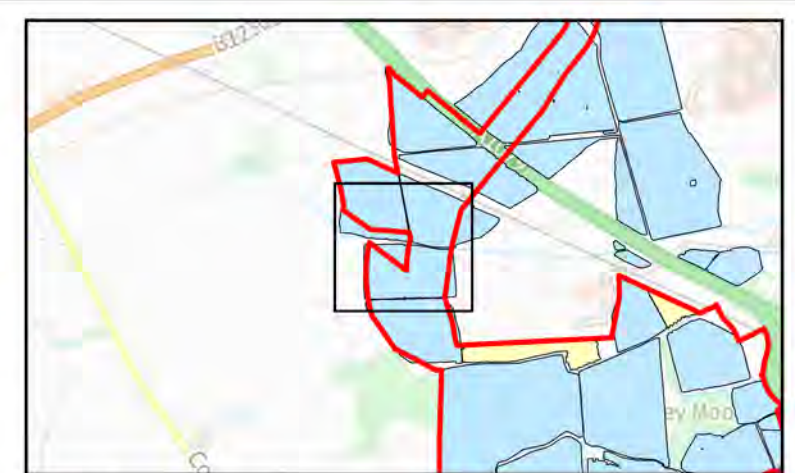
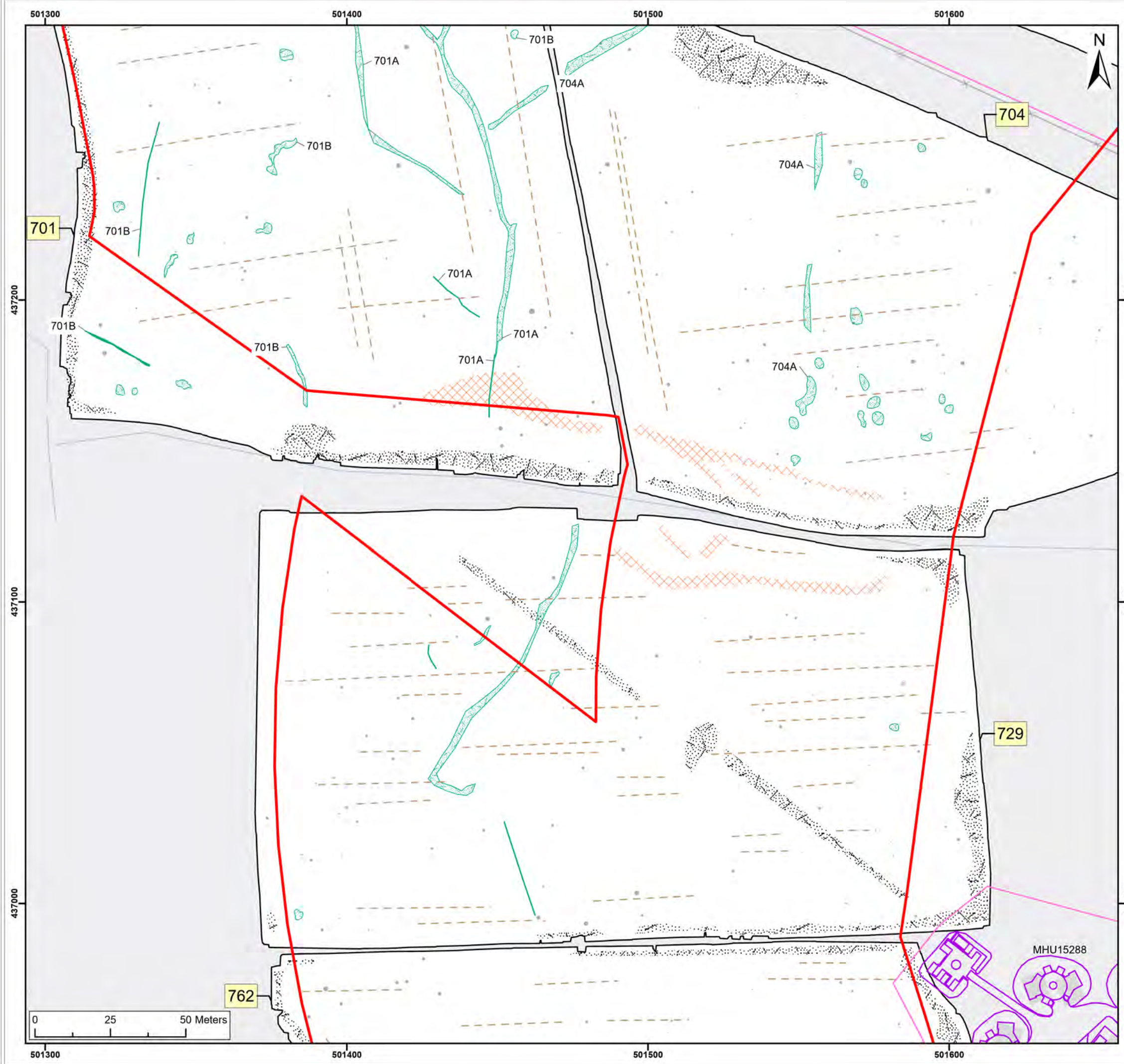
- Monument, Building, Find spot
- Monument
- Monument

**NMP Mapping**

- NMP Mapping

SX	P08	25/10/2024	Draft		SO	AG	JL
SUI	REV	DATE	DESCRIPTION		DRW	CHK	APR
Title:  Archive Interpretation: 648, 692, 704, 701							
Figure:22-7-610		Drawing No: PB2340-AOC-ZZ-ZZ-DR-Z-0610					
Co-ordinate system: British National Grid				Page Size: A3	Scale: 1:1,250		
Project: Dogger Bank South Offshore Wind Farms				Report: Archaeological Geophysical Survey Report			





**Legend:**

- Onshore Development Area
- Anomaly (Unclear Origin)
- Spread (Unclear Origin)
- Spread (Geology/Natural)
- Spread (Magnetic Disturbance)
- Anomaly (Ferrous/Iron Spike)
- Linear Trend (Unclear Origin)
- Linear Trend (Agricultural, Ploughing)

**Historic Environment Records (events)**

- ▲ Point
- Line
- Region

**Historic Environment Records (monuments)**

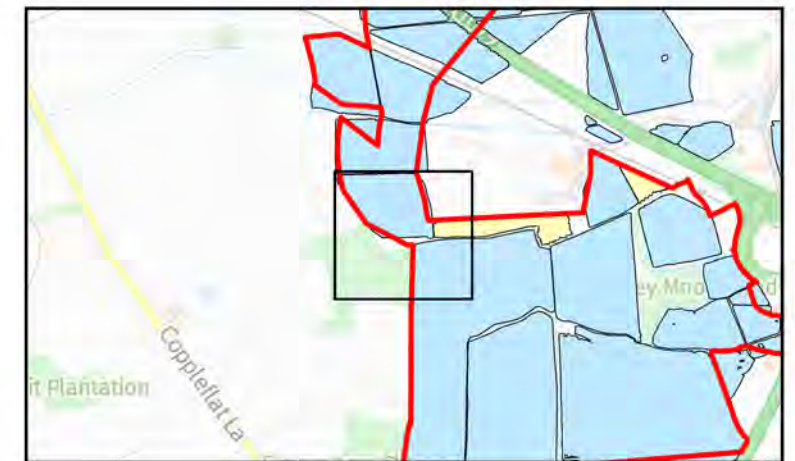
- Monument, Building, Find spot
- Monument
- Monument

**NMP Mapping**

- NMP Mapping

SX	P08	25/10/2024	Draft		SO	AG	JL
SUI	REV	DATE	DESCRIPTION		DRW	CHK	APR
Title:  Archive Interpretation: 701, 704, 729							
Figure:22-7-611		Drawing No: PB2340-AOC-ZZ-ZZ-DR-Z-0611					
Co-ordinate system: British National Grid				Page Size: A3	Scale: 1:1,250		
Project:  Dogger Bank South Offshore Wind Farms				Report:  Archaeological Geophysical Survey Report			

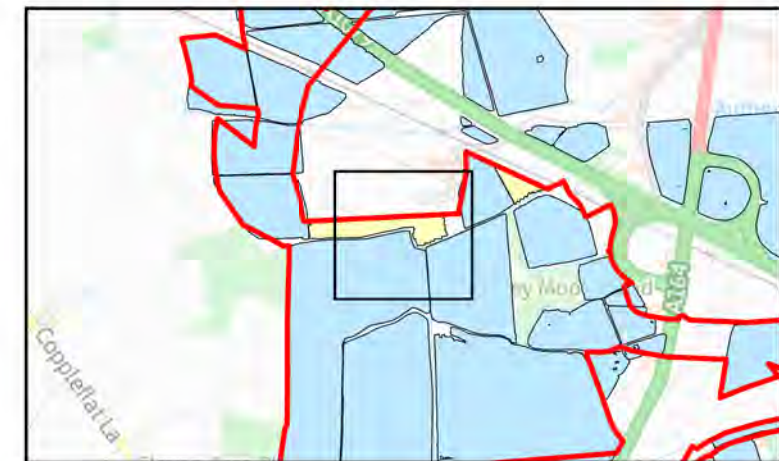
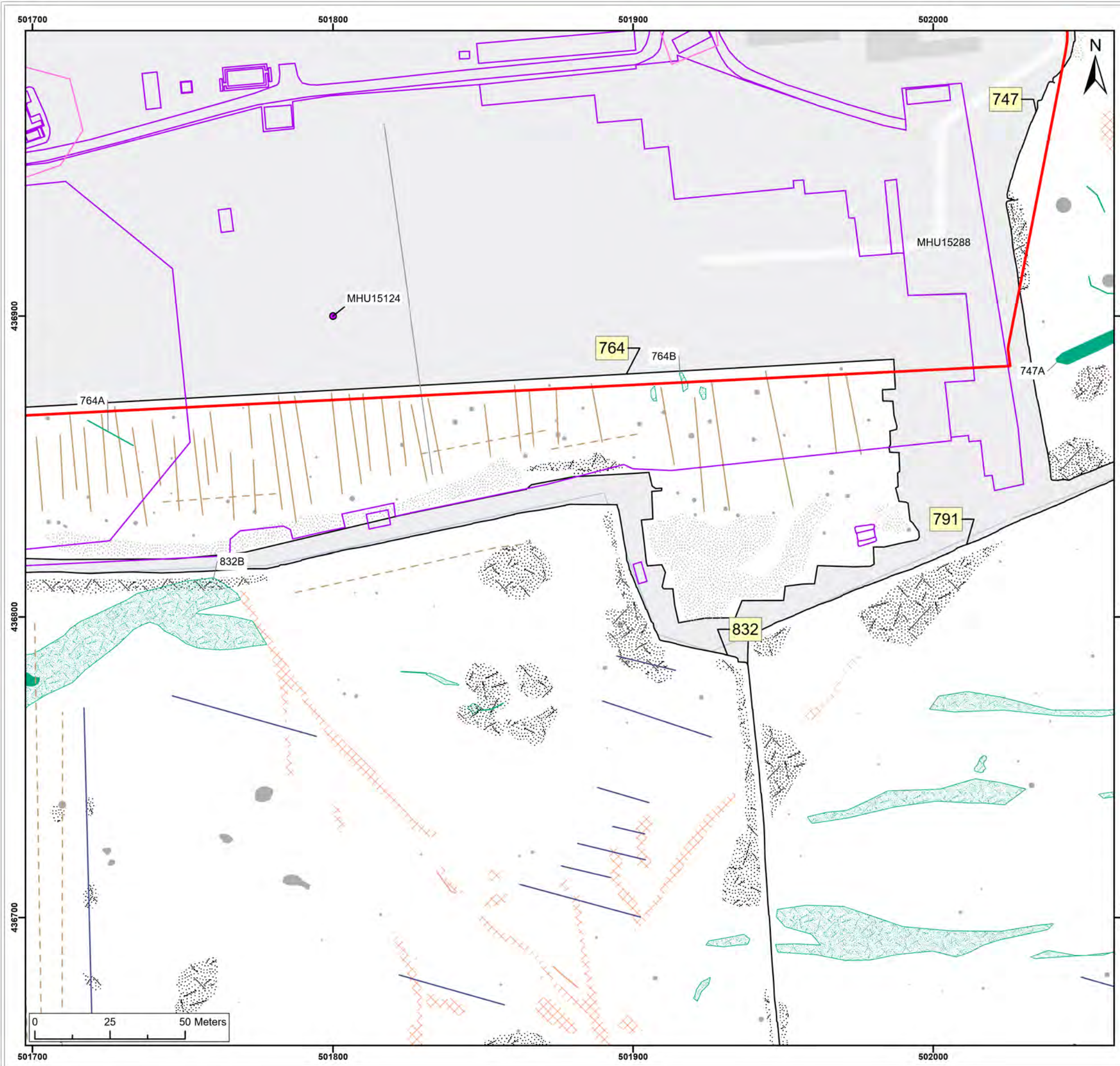




- Legend:**
- Onshore Development Area
  - Anomaly (Unclear Origin)
  - Spread (Unclear Origin)
  - Spread (Magnetic Disturbance)
  - Anomaly (Ferrous/Iron Spike)
  - Spread (Ferrous/Iron Spike)
  - Linear Trend (Unclear Origin)
  - Linear Trend (Agricultural, Ploughing)
  - Linear Trend (Agricultural, Ridge and Furrow)
  - Linear Trend (Drainage)
- Historic Environment Records (events)**
- ▲ Point
  - Line
  - Region
- Historic Environment Records (monuments)**
- Monument, Building, Find spot
  - Monument
  - Monument
- NMP Mapping**
- NMP Mapping

SX	P08	25/10/2024	Draft	SO	AG	JL
SUI	REV	DATE	DESCRIPTION	DRW	CHK	APR
Title:  Archive Interpretation: 762, 764, 382						
Figure:22-7-612		Drawing No: PB2340-AOC-ZZ-ZZ-DR-Z-0612				
Co-ordinate system: British National Grid			Page Size: A3	Scale: 1:1,250		
Project:  Dogger Bank South Offshore Wind Farms			Report:  Archaeological Geophysical Survey Report			

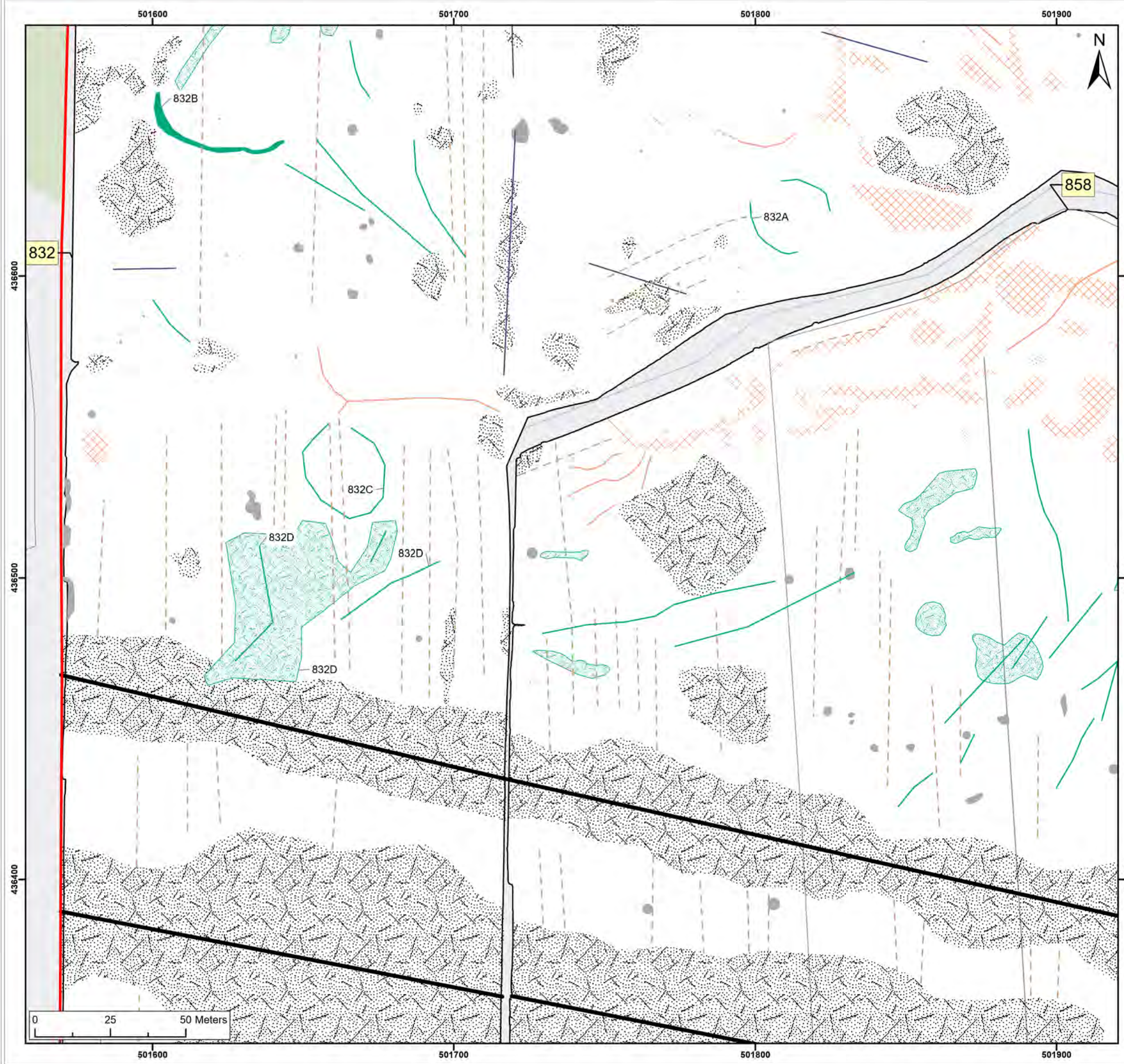




- Legend:**
- Onshore Development Area
  - Anomaly (Unclear Origin)
  - Spread (Unclear Origin)
  - Spread (Geology/Natural)
  - Spread (Magnetic Disturbance)
  - Anomaly (Ferrous/Iron Spike)
  - Spread (Ferrous/Iron Spike)
  - Linear Trend (Unclear Origin)
  - Linear Trend (Agricultural, Ploughing)
  - Linear Trend (Agricultural, Ridge and Furrow)
  - Linear Trend (Drainage)
  - Linear Trend (Geology/Natural)
- Historic Environment Records (events)**
- ▲ Point
  - Line
  - Region
- Historic Environment Records (monuments)**
- Monument, Building, Find spot
  - Monument
  - Monument
- NMP Mapping**
- NMP Mapping

SX	P08	25/10/2024	Draft		SO	AG	JL
SUI	REV	DATE	DESCRIPTION		DRW	CHK	APR
Title:  Archive Interpretation: 764, 832, 791							
Figure:22-7-613		Drawing No: PB2340-AOC-ZZ-ZZ-DR-Z-0613					
Co-ordinate system: British National Grid				Page Size: A3	Scale: 1:1,250		
Project:  Dogger Bank South Offshore Wind Farms				Report:  Archaeological Geophysical Survey Report			





**Legend:**

- Onshore Development Area
- Anomaly (Unclear Origin)
- Spread (Unclear Origin)
- Spread (Geology/Natural)
- Spread (Magnetic Disturbance)
- Anomaly (Ferrous/Iron Spike)
- Spread (Ferrous/Iron Spike)
- Linear Trend (Unclear Origin)
- Linear Trend (Agricultural, Ploughing)
- Linear Trend (Drainage)
- Linear Trend (Geology/Natural)
- Linear Trend (Service)

**Historic Environment Records (events)**

- Point
- Line
- Region

**Historic Environment Records (monuments)**

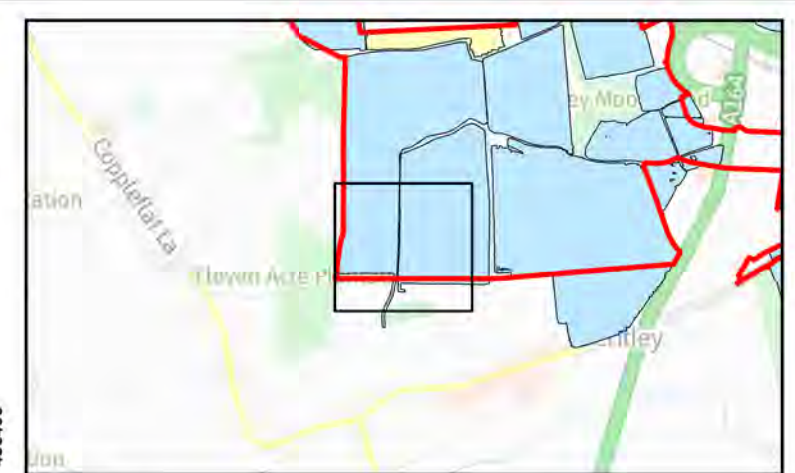
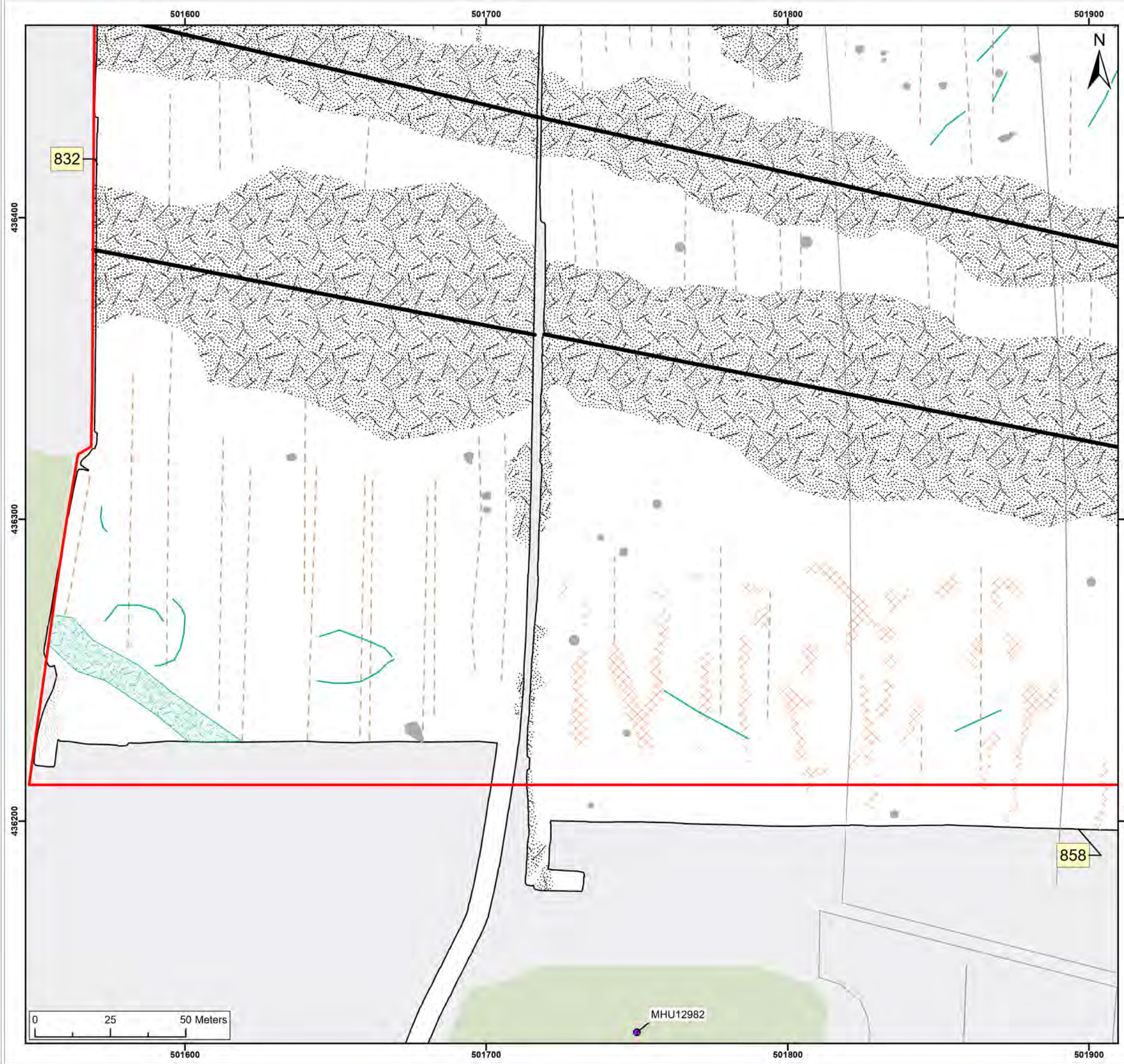
- Monument, Building, Find spot
- Monument
- Monument

**NMP Mapping**

- NMP Mapping

SX	P08	25/10/2024	Draft		SO	AG	JL
SUI	REV	DATE	DESCRIPTION		DRW	CHK	APR
Title: Archive Interpretation: 832, 858							
Figure:22-7-614		Drawing No: PB2340-AOC-ZZ-ZZ-DR-Z-0614					
Co-ordinate system: British National Grid				Page Size: A3	Scale: 1:1,250		
Project: Dogger Bank South Offshore Wind Farms				Report: Archaeological Geophysical Survey Report			





**Legend:**

- Onshore Development Area
- Spread (Unclear Origin)
- Spread (Geology/Natural)
- Spread (Magnetic Disturbance)
- Anomaly (Ferrous/Iron Spike)
- Spread (Ferrous/Iron Spike)
- Linear Trend (Unclear Origin)
- Linear Trend (Agricultural, Ploughing)
- Linear Trend (Service)

**Historic Environment Records (events)**

- ▲ Point
- Line
- Region

**Historic Environment Records (monuments)**

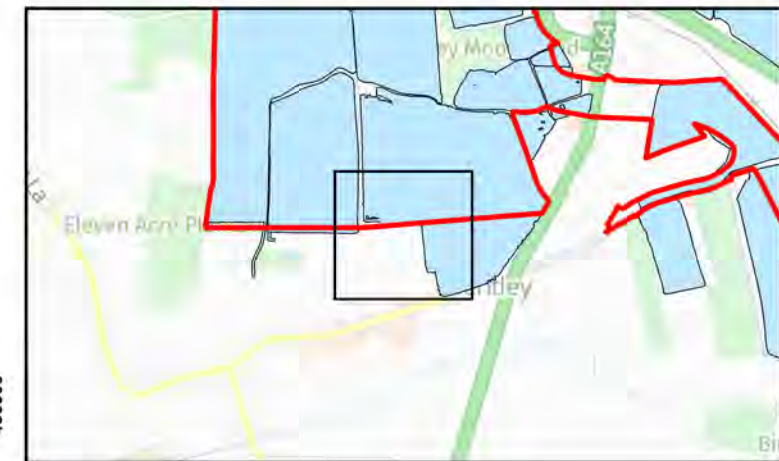
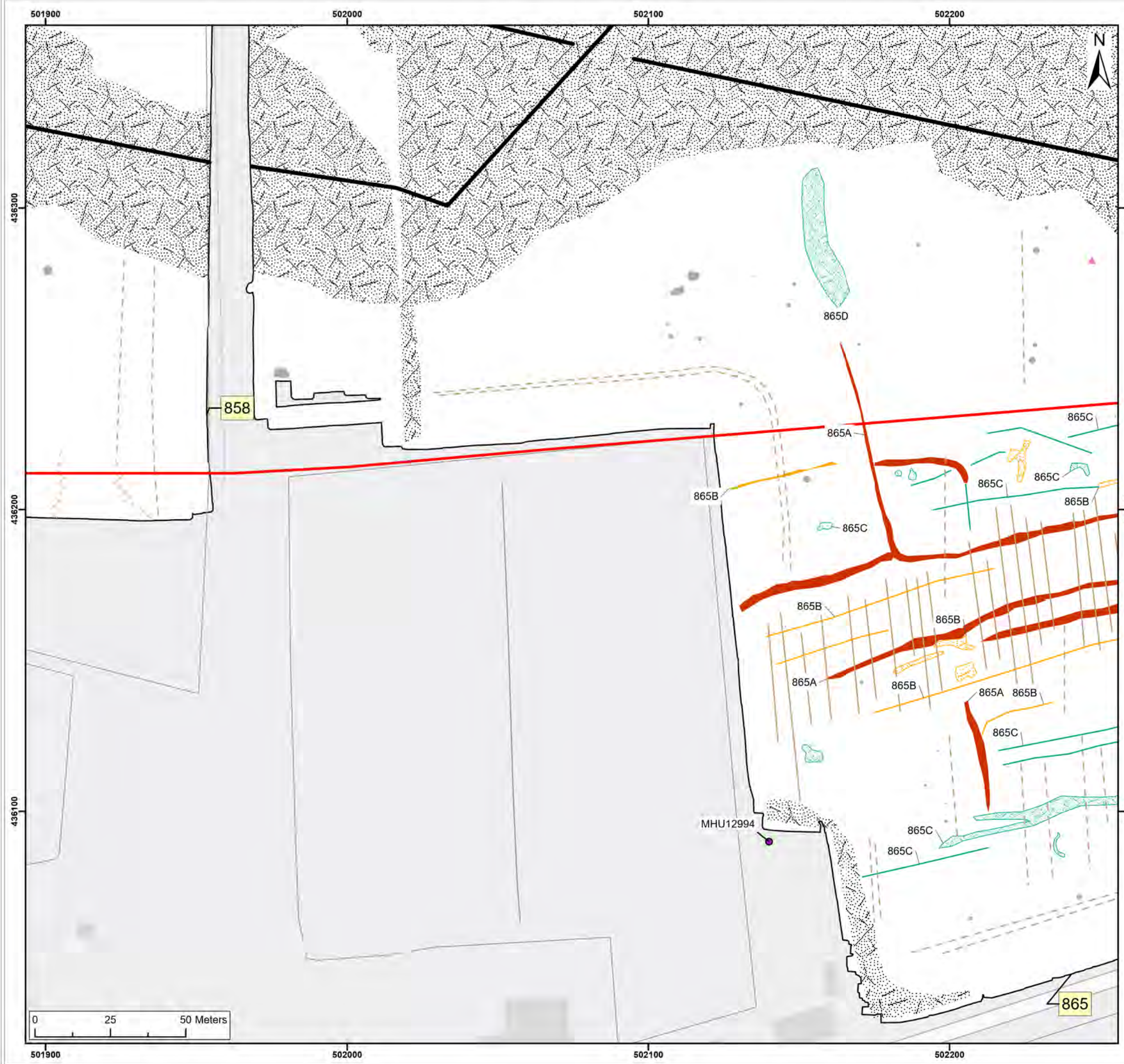
- Monument, Building, Find spot
- Monument
- Monument

**NMP Mapping**

- NMP Mapping

SX	P08	25/10/2024	Draft	SO	AG	JL
SUI	REV	DATE	DESCRIPTION	DRW	CHK	APR
Title: <div>Archive Interpretation: 832, 858</div>						
Figure:22-7-615		Drawing No: PB2340-AOC-ZZ-ZZ-DR-Z-0615				
Co-ordinate system: British National Grid			Page Size: A3	Scale: 1:1,250		
Project: <div>Dogger Bank South Offshore Wind Farms</div>			Report: <div>Archaeological Geophysical Survey Report</div>			





**Legend:**

- Onshore Development Area
- Anomaly (Probable Archaeology)
- Anomaly (Possible Archaeology)
- Spread (Possible Archaeology)
- Spread (Unclear Origin)
- Spread (Geology/Natural)
- Spread (Magnetic Disturbance)
- Anomaly (Ferrous/Iron Spike)
- Linear Trend (Possible Archaeology)
- Linear Trend (Unclear Origin)
- Linear Trend (Agricultural, Ploughing)
- Linear Trend (Agricultural, Ridge and Furrow)
- Linear Trend (Service)

**Historic Environment Records (events)**

- Point
- Line
- Region

**Historic Environment Records (monuments)**

- Monument, Building, Find spot
- Monument
- Monument

**NMP Mapping**

- NMP Mapping

SX	P08	25/10/2024	Draft		SO	AG
SUI	REV	DATE	DESCRIPTION		DRW	CHK
					JL	APR
Title: <div>Archive Interpretation: 858, 865</div>						
Figure:22-7-616		Drawing No: PB2340-AOC-ZZ-ZZ-DR-Z-0616				
Co-ordinate system: British National Grid				Page Size: A3	Scale: 1:1,250	
Project: Dogger Bank South Offshore Wind Farms				Report: Archaeological Geophysical Survey Report		





**Legend:**

Onshore Development Area

Anomaly (Probable Archaeology)

Anomaly (Possible Archaeology)

Spread (Possible Archaeology)

Anomaly (Unclear Origin)

Spread (Unclear Origin)

Spread (Magnetic Disturbance)

Anomaly (Ferrous/Iron Spike)

Linear Trend (Possible Archaeology)

Linear Trend (Unclear Origin)

Linear Trend (Agricultural, Ploughing)

Linear Trend (Agricultural, Ridge and Furrow)

Linear Trend (Service)

**Historic Environment Records (events)**

Point

Line

Region

**Historic Environment Records (monuments)**

Monument, Building, Find spot

Monument

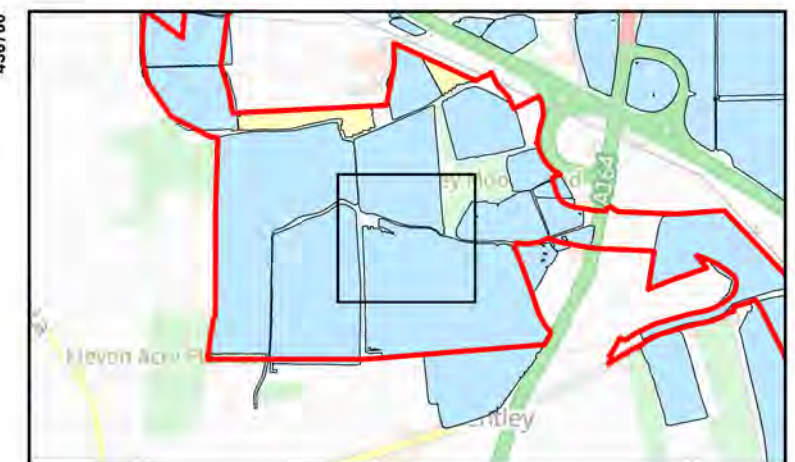
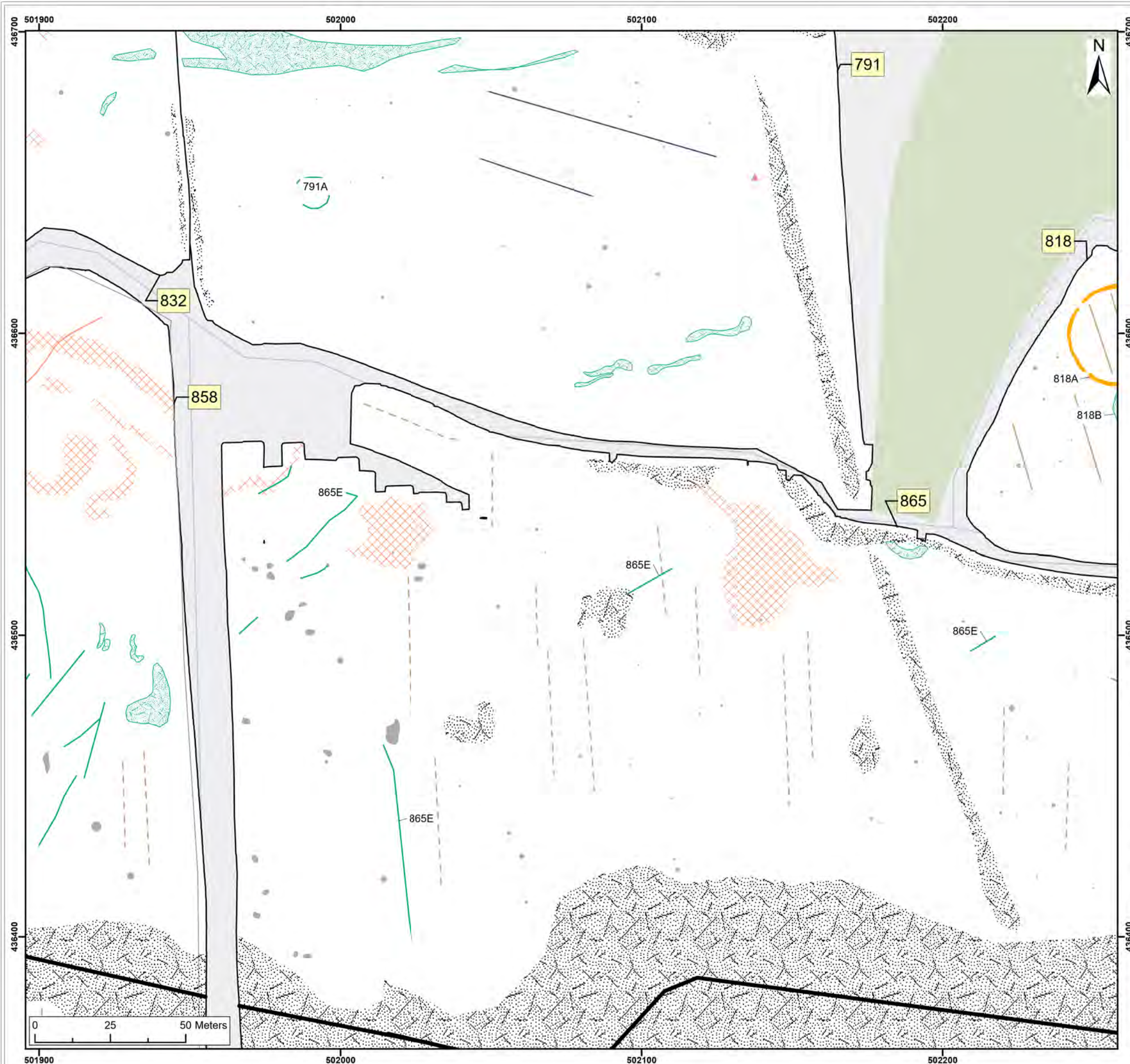
Monument

**NMP Mapping**

NMP Mapping

SX	P08	25/10/2024	Draft			SO	AG	JL
SUI	REV	DATE	DESCRIPTION			DRW	CHK	APR
Title: <div>Archive Interpretation: 865</div>								
Figure:22-7-617		Drawing No: PB2340-AOC-ZZ-ZZ-DR-Z-0617						
Co-ordinate system: British National Grid				Page Size: A3		Scale: 1:1,250		
Project: Dogger Bank South Offshore Wind Farms				Report: Archaeological Geophysical Survey Report				





Legend:

- |  |   |
|--|---|
| <ul style="list-style-type: none"><li>Onshore Development Area</li><li>Anomaly (Possible Archaeology)</li><li>Spread (Unclear Origin)</li><li>Spread (Geology/Natural)</li><li>Spread (Magnetic Disturbance)</li><li>Anomaly (Ferrous/Iron Spike)</li><li>Spread (Ferrous/Iron Spike)</li><li>Linear Trend (Unclear Origin)</li><li>Linear Trend (Agricultural, Ploughing)</li><li>Linear Trend (Agricultural, Ridge and Furrow)</li><li>Linear Trend (Drainage)</li><li>Linear Trend (Geology/Natural)</li><li>Linear Trend (Service)</li></ul> | <ul style="list-style-type: none"><li>Historic Environment Records (events)<ul style="list-style-type: none"><li>Point</li><li>Line</li><li>Region</li></ul></li><li>Historic Environment Records (monuments)<ul style="list-style-type: none"><li>Monument, Building, Find spot</li><li>Monument</li><li>Monument</li></ul></li><li>NMP Mapping<ul style="list-style-type: none"><li>NMP Mapping</li></ul></li></ul> |
|--|---|

SX	P08	25/10/2024	Draft		SO	AG
SUI	REV	DATE	DESCRIPTION		DRW	CHK
					JL	APR

Title: Archive Interpretation: 865

Figure:22-7-618 Drawing No: PB2340-AOC-ZZ-ZZ-DR-Z-0618

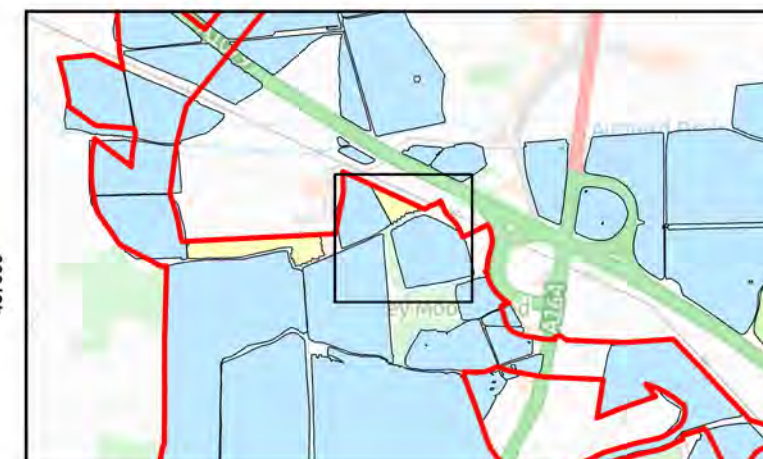
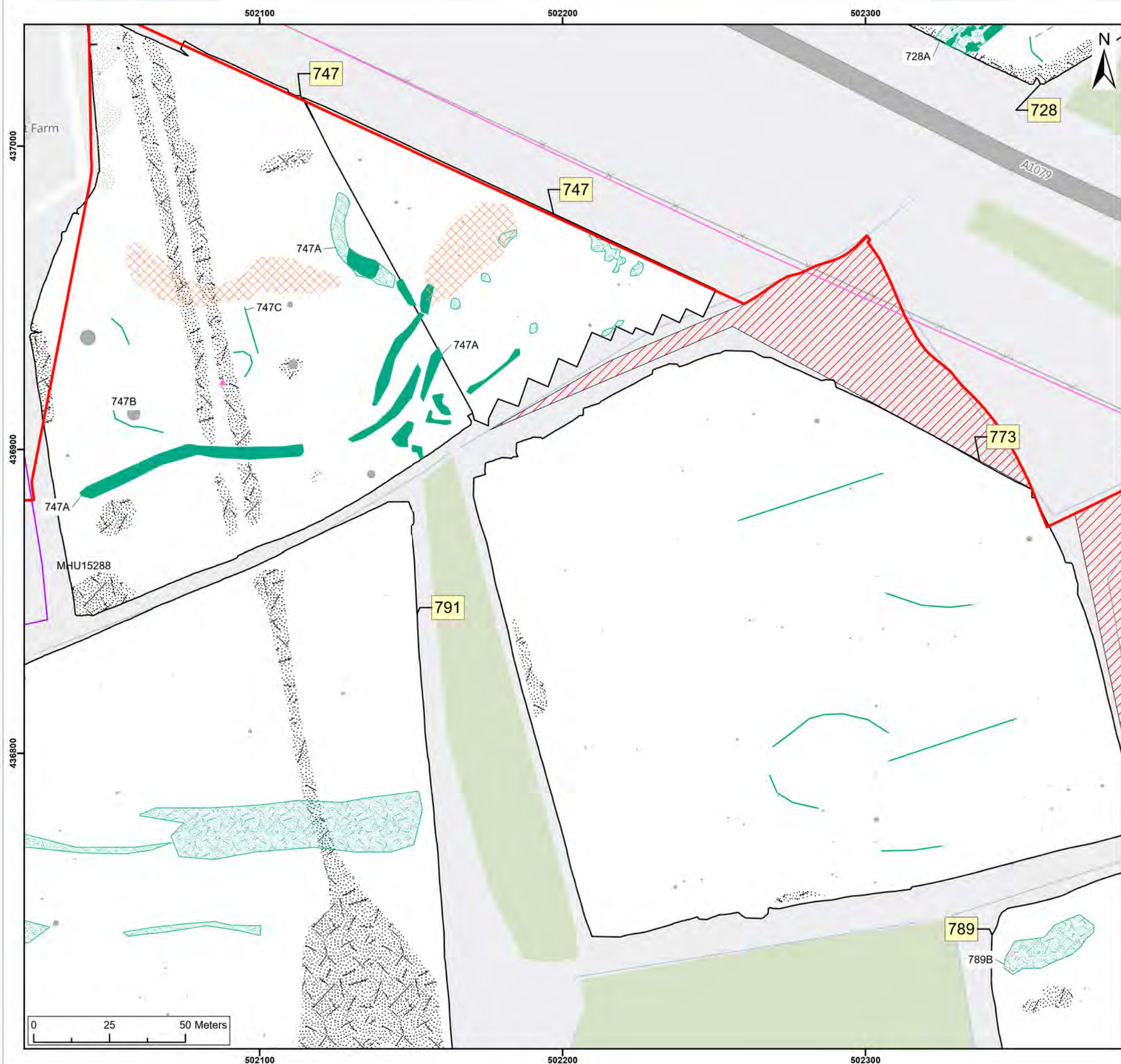
Co-ordinate system: British National Grid	Page Size: A3	Scale: 1:1,250
--	------------------	-------------------

Project: Dogger Bank South Offshore Wind Farms	Report: Archaeological Geophysical Survey Report
--	--







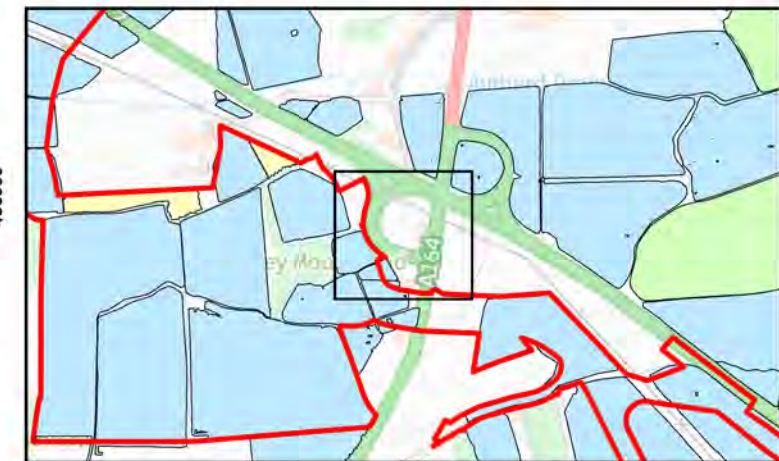
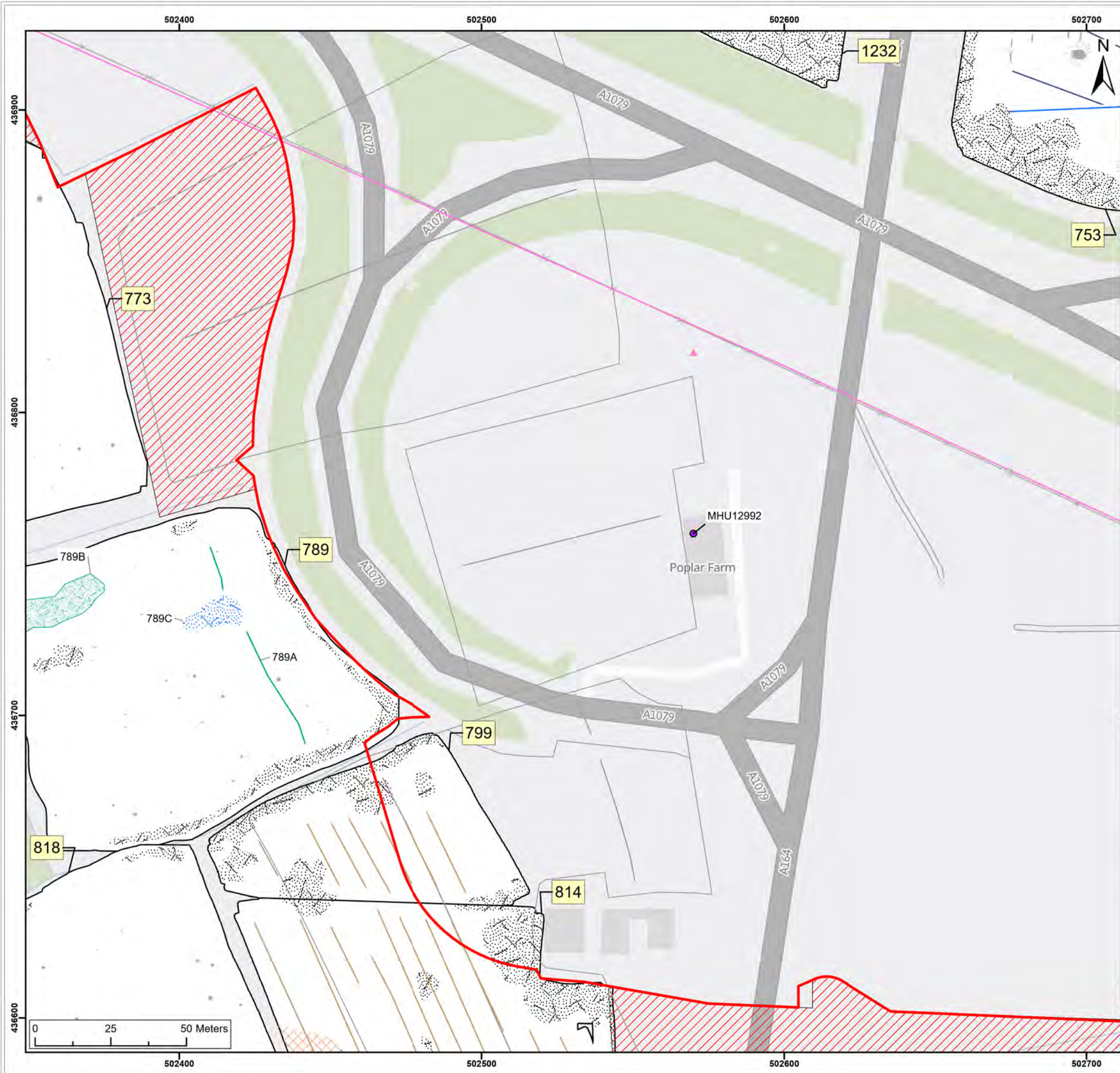


**Legend:**

Onshore Development Area	<b>Historic Environment Records (events)</b>
Unsuitable	Point
Anomaly (Unclear Origin)	Line
Spread (Unclear Origin)	Region
Spread (Geology/Natural)	<b>Historic Environment Records (monuments)</b>
Spread (Magnetic Disturbance)	Monument, Building, Find spot
Anomaly (Ferrous/Iron Spike)	Monument
Spread (Ferrous/Iron Spike)	Monument
Linear Trend (Unclear Origin)	<b>NMP Mapping</b>
Linear Trend (Agricultural, Ploughing)	NMP Mapping

SX	P08	25/10/2024	Draft		SO	AG	JL
SUI	REV	DATE	DESCRIPTION		DRW	CHK	APR
Title:  Archive Interpretation: 832,, 747, 773							
Figure:22-7-620		Drawing No: PB2340-AOC-ZZ-ZZ-DR-Z-0620					
Co-ordinate system: British National Grid				Page Size: A3	Scale: 1:1,250		
Project:  Dogger Bank South Offshore Wind Farms				Report:  Archaeological Geophysical Survey Report			





**Legend:**

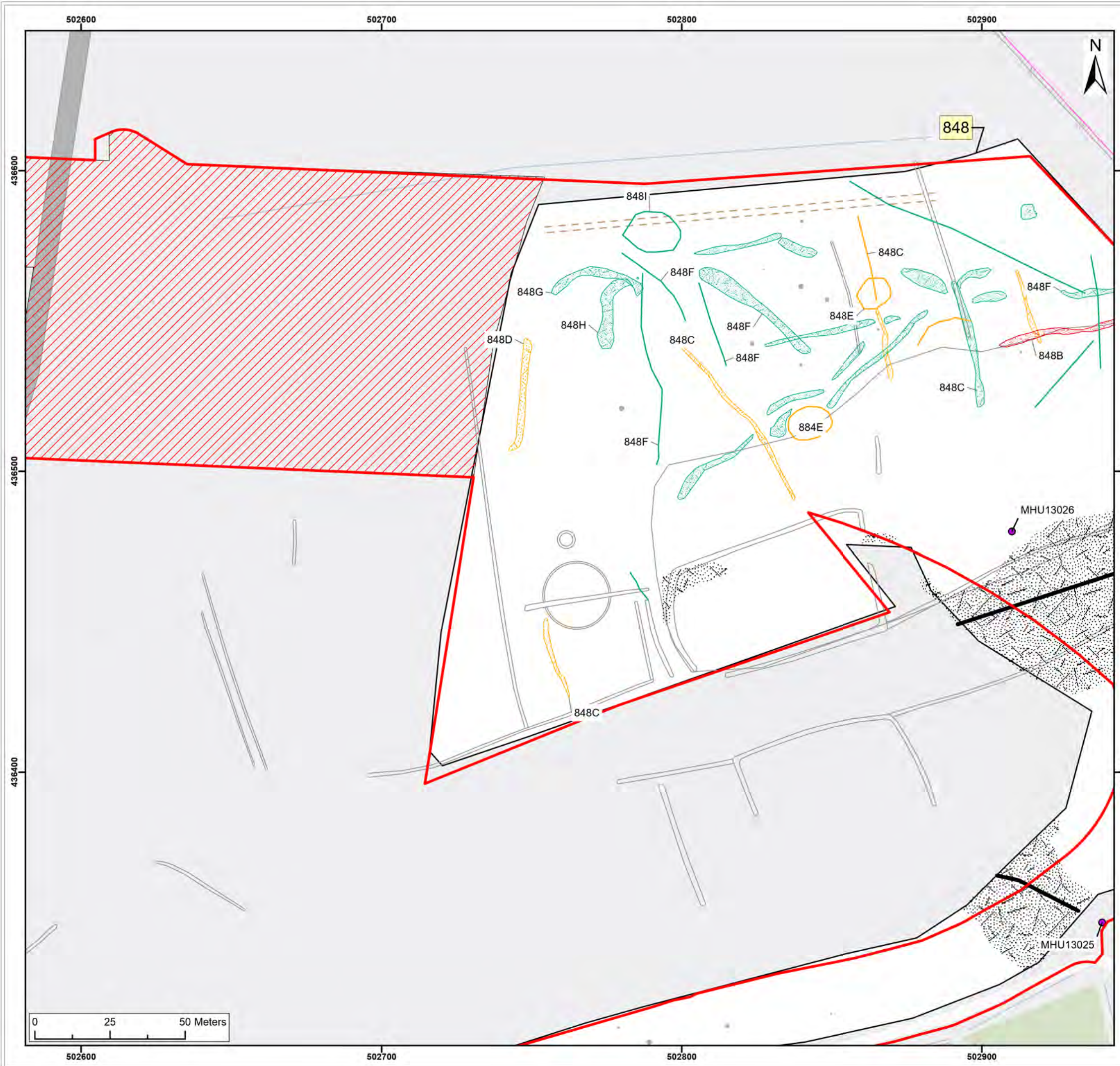
Onshore Development Area	<b>Historic Environment Records (events)</b>
Unsuitable	Point
Spread (Historic Feature)	Line
Spread (Unclear Origin)	Region
Spread (Geology/Natural)	<b>Historic Environment Records (monuments)</b>
Spread (Magnetic Disturbance)	Monument, Building, Find spot
Anomaly (Ferrous/Iron Spike)	Monument
Spread (Ferrous/Iron Spike)	Monument
Linear Trend (Historic Feature)	<b>NMP Mapping</b>
Linear Trend (Unclear Origin)	NMP Mapping
Linear Trend (Agricultural, Ploughing)	
Linear Trend (Agricultural, Ridge and Furrow)	
Linear Trend (Drainage)	

SX	P08	25/10/2024	Draft		SO	AG	JL
SUI	REV	DATE	DESCRIPTION		DRW	CHK	APR

Title: Archive Interpretation:  
773, 789, 799, 814, 830

Figure:22-7-621	Drawing No: PB2340-AOC-ZZ-ZZ-DR-Z-0621		
Co-ordinate system: British National Grid		Page Size: A3	Scale: 1:1,250
Project:  Dogger Bank South Offshore Wind Farms		Report:  Archaeological Geophysical Survey Report	





**Legend:**

Onshore Development Area	<b>Historic Environment Records (events)</b>
Unsuitable	Point
Spread (Probable Archaeology)	Line
Spread (Possible Archaeology)	Region
Spread (Unclear Origin)	<b>Historic Environment Records (monuments)</b>
Spread (Magnetic Disturbance)	Monument, Building, Find spot
Anomaly (Ferrous/Iron Spike)	Monument
Linear Trend (Possible Archaeology)	Monument
Linear Trend (Unclear Origin)	<b>NMP Mapping</b>
Linear Trend (Agricultural, Ploughing)	NMP Mapping
Linear Trend (Service)	

SX	P08	25/10/2024	Draft		SO	AG	JL
SUI	REV	DATE	DESCRIPTION		DRW	CHK	APR
Title: <div>Archive Interpretation: 848</div>							
Figure:22-7-622		Drawing No: PB2340-AOC-ZZ-ZZ-DR-Z-0622					
Co-ordinate system: British National Grid				Page Size: A3	Scale: 1:1,250		
Project: Dogger Bank South Offshore Wind Farms				Report: Archaeological Geophysical Survey Report			





**Legend:**

Onshore Development Area

Spread (Geology/Natural)

Spread (Magnetic Disturbance)

Anomaly (Ferrous/Iron Spike)

Spread (Ferrous/Iron Spike)

Linear Trend (Historic Feature)

Linear Trend (Unclear Origin)

**Historic Environment Records (events)**

Point

Line

Region

**Historic Environment Records (monuments)**

Monument, Building, Find spot

Monument

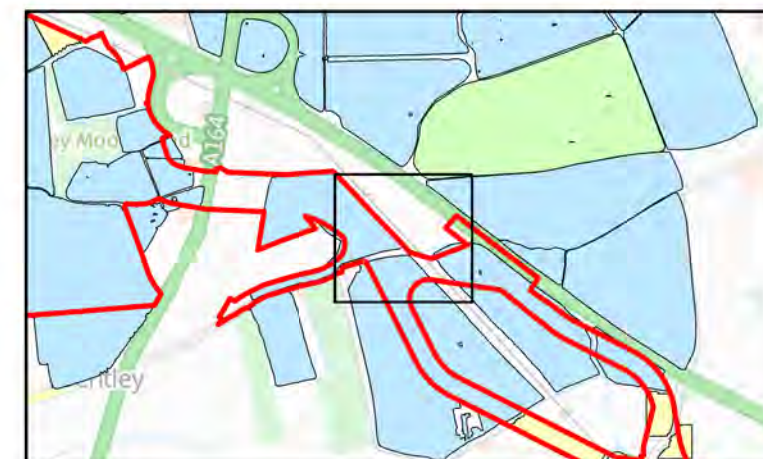
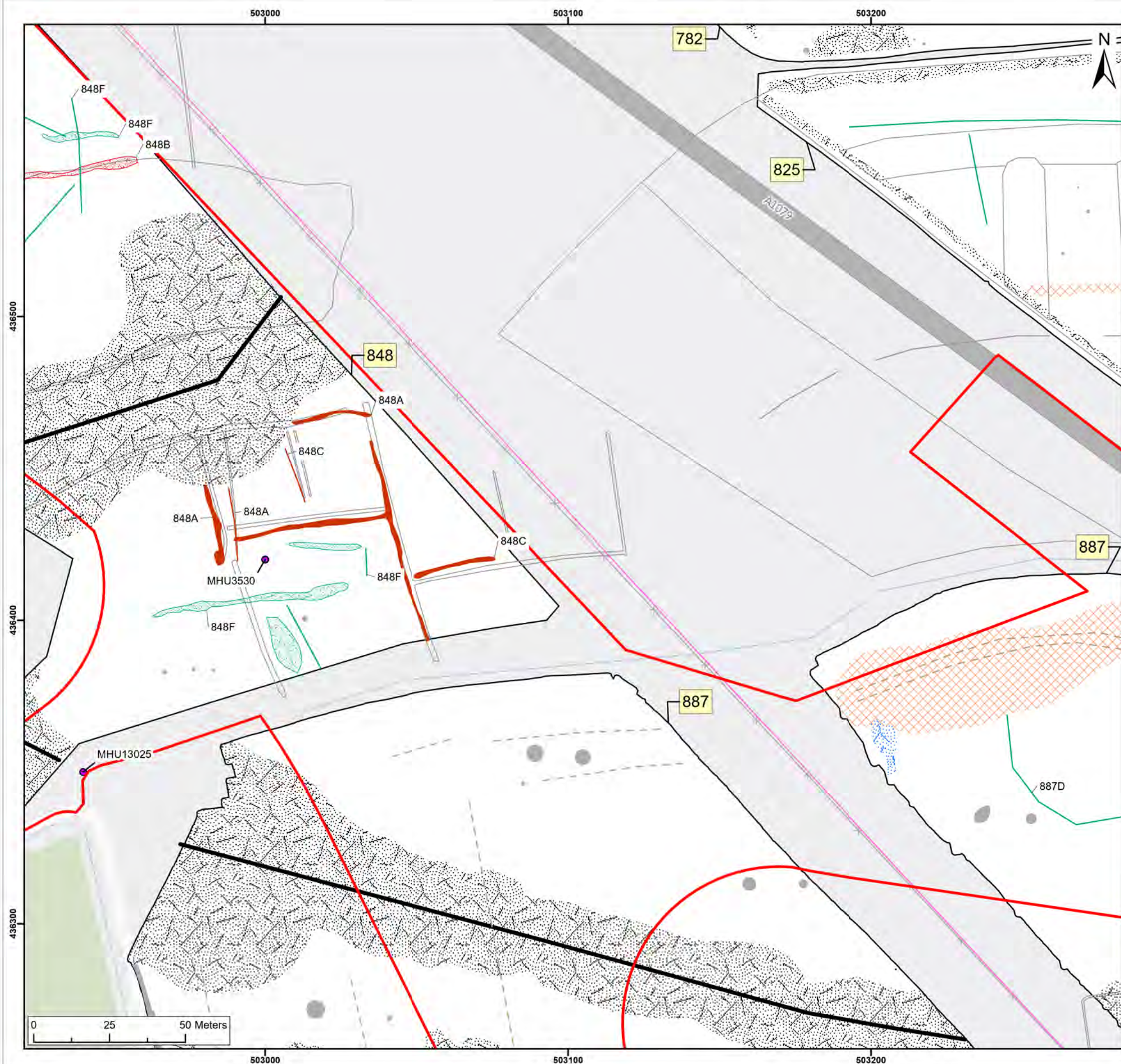
Monument

**NMP Mapping**

NMP Mapping

SX	P08	25/10/2024	Draft		SO	AG	JL
SUI	REV	DATE	DESCRIPTION		DRW	CHK	APR
Title: <div>Archive Interpretation: 900</div>							
Figure:22-7-623		Drawing No: PB2340-AOC-ZZ-ZZ-DR-Z-0623					
Co-ordinate system: British National Grid				Page Size: A3	Scale: 1:1,250		
Project: Dogger Bank South Offshore Wind Farms				Report: Archaeological Geophysical Survey Report			





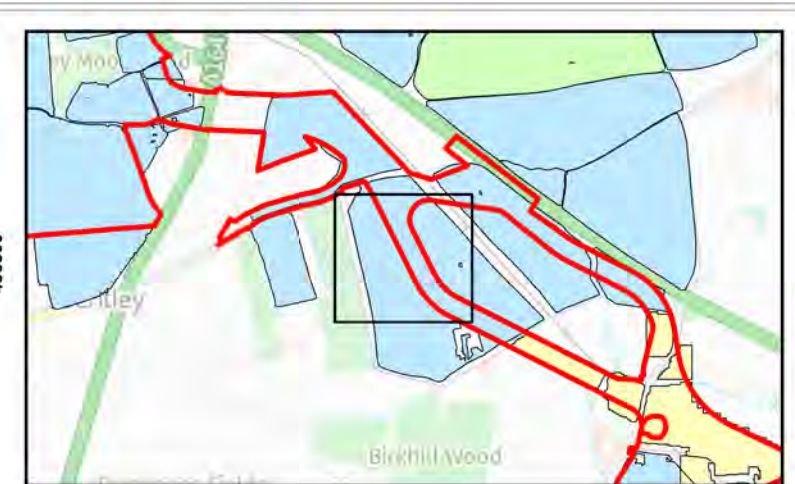
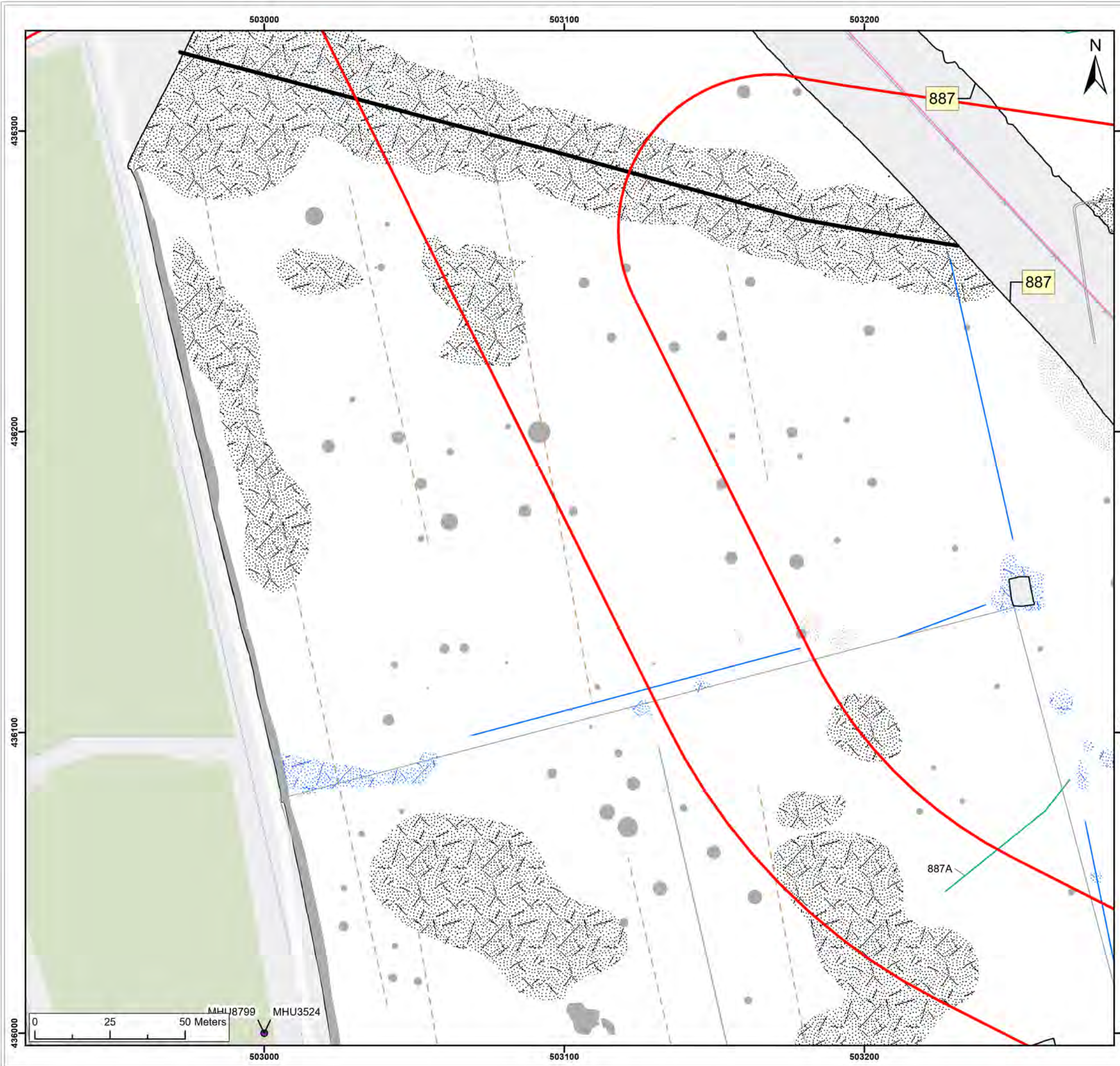
- Legend:**
- Onshore Development Area
  - Anomaly (Probable Archaeology)
  - Spread (Probable Archaeology)
  - Spread (Historic Feature)
  - Spread (Unclear Origin)
  - Spread (Geology/Natural)
  - Spread (Magnetic Disturbance)
  - Anomaly (Ferrous/Iron Spike)
  - Linear Trend (Probable Archaeology)
  - Linear Trend (Unclear Origin)
  - Linear Trend (Agricultural, Ploughing)
  - Linear Trend (Service)
- Historic Environment Records (events)**
- ▲ Point
  - Line
  - Region
- Historic Environment Records (monuments)**
- Monument, Building, Find spot
  - Monument
  - Monument
- NMP Mapping**
- NMP Mapping

SX	P08	25/10/2024	Draft		SO	AG	JL
SUI	REV	DATE	DESCRIPTION		DRW	CHK	APR

Title: Archive Interpretation: 848, 887

Figure:22-7-624		Drawing No: PB2340-AOC-ZZ-ZZ-DR-Z-0624	
Co-ordinate system: British National Grid		Page Size: A3	Scale: 1:1,250
Project:  Dogger Bank South Offshore Wind Farms		Report:  Archaeological Geophysical Survey Report	





**Legend:**

- Onshore Development Area
- Spread (Historic Feature)
- Spread (Magnetic Disturbance)
- Anomaly (Ferrous/Iron Spike)
- Spread (Ferrous/Iron Spike)
- Linear Trend (Historic Feature)
- Linear Trend (Unclear Origin)
- Linear Trend (Agricultural, Ploughing)
- Linear Trend (Service)

**Historic Environment Records (events)**

- ▲ Point
- Line
- Region

**Historic Environment Records (monuments)**

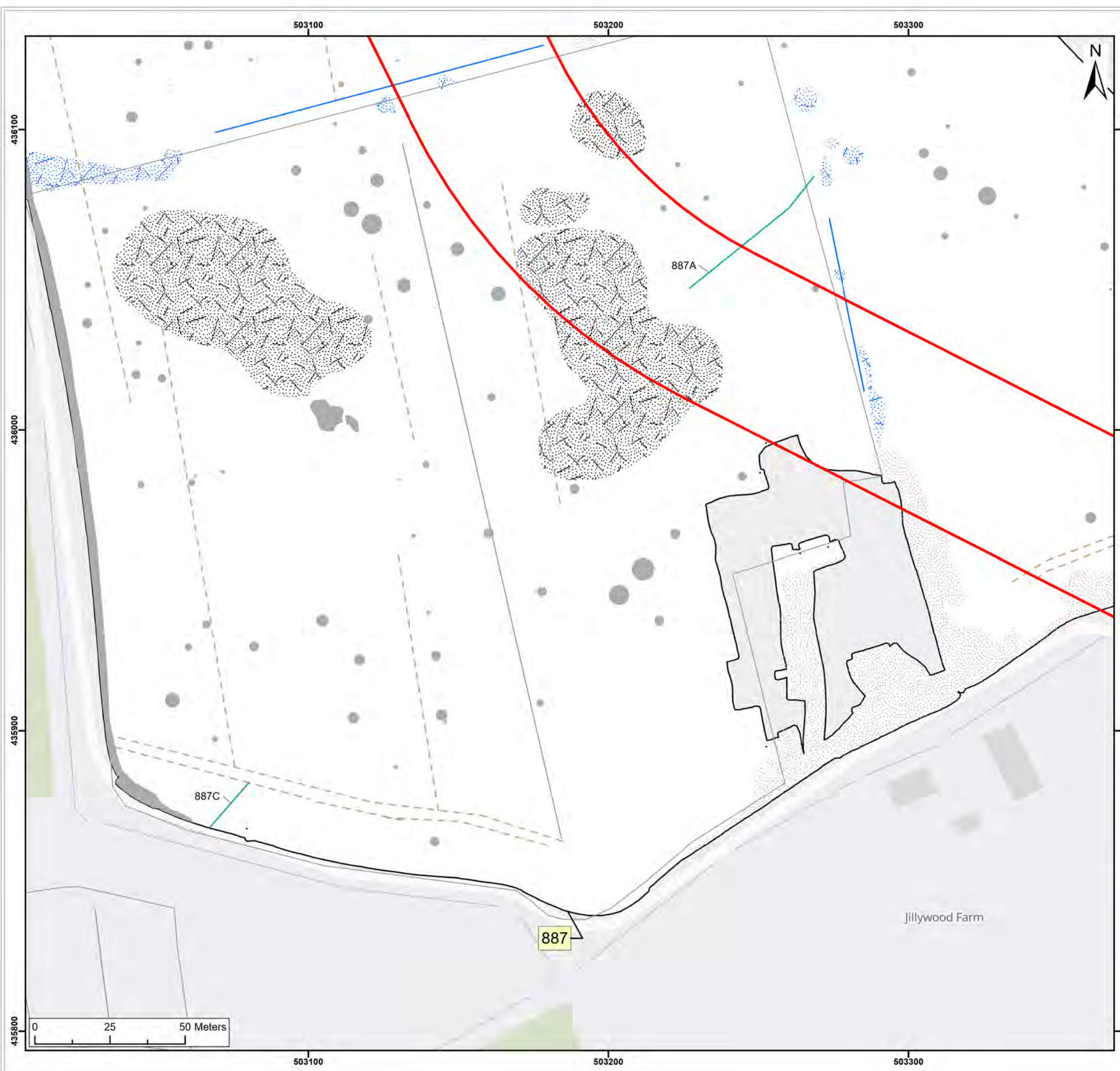
- Monument, Building, Find spot
- Monument
- Monument

**NMP Mapping**

- NMP Mapping

SX	P08	25/10/2024	Draft		SO	AG	JL
SUI	REV	DATE	DESCRIPTION		DRW	CHK	APR
Title: <div>Archive Interpretation: 887</div>							
Figure:22-7-625		Drawing No: PB2340-AOC-ZZ-ZZ-DR-Z-0625					
Co-ordinate system: British National Grid				Page Size: A3	Scale: 1:1,250		
Project: <div>Dogger Bank South Offshore Wind Farms</div>				Report: <div>Archaeological Geophysical Survey Report</div>			



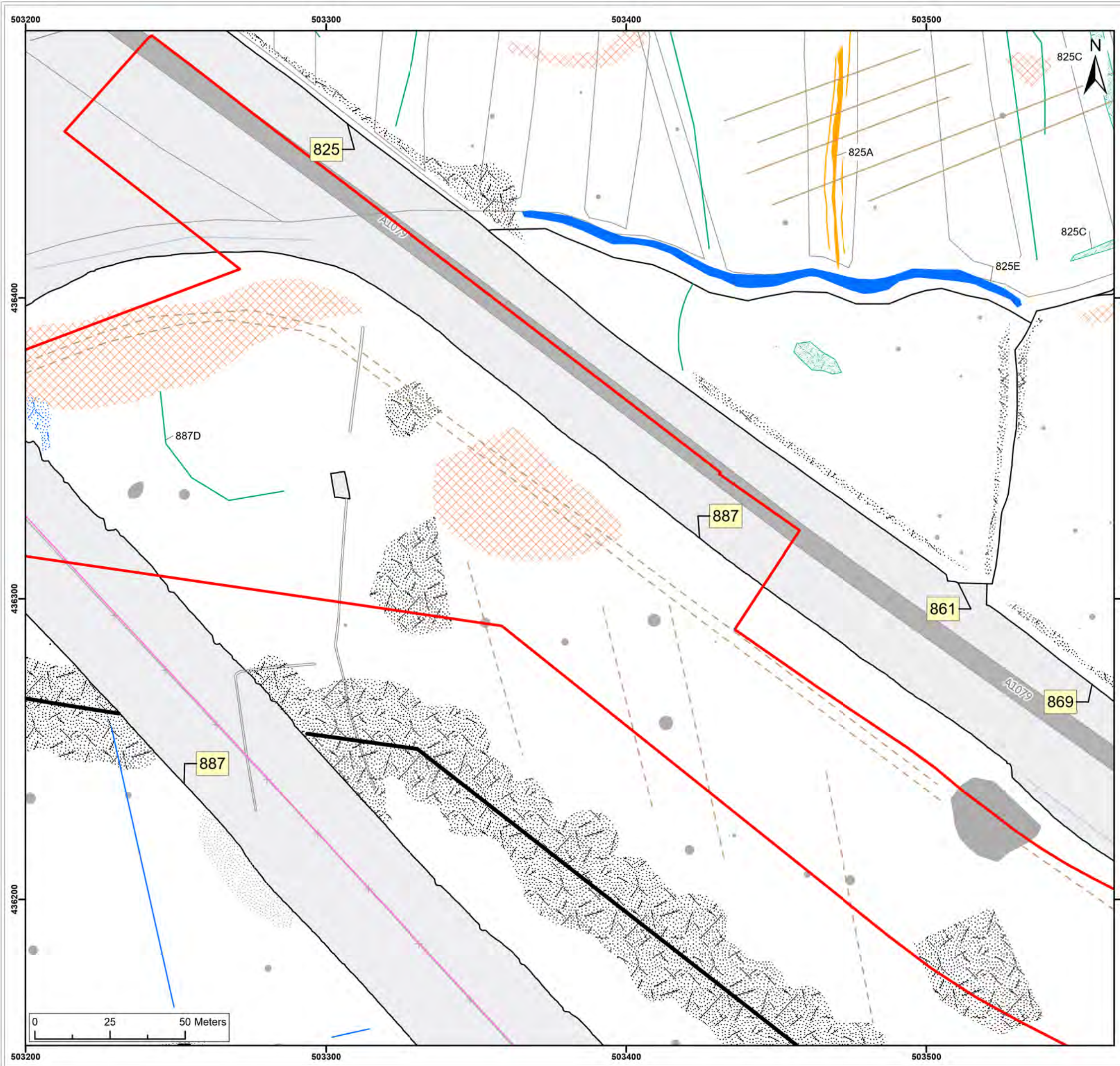


**Legend:**

- Onshore Development Area**
  - Red outline
- Historic Environment Records (events)**
  - Spread (Historic Feature): Blue dotted area
  - Spread (Magnetic Disturbance): Grey dotted area
  - Anomaly (Ferrous/Iron Spike): Grey solid area
  - Spread (Ferrous/Iron Spike): Grey solid area
  - Linear Trend (Historic Feature): Blue line
  - Linear Trend (Unclear Origin): Green line
  - Linear Trend (Agricultural, Ploughing): Dashed grey line
- Historic Environment Records (monuments)**
  - Point: Purple triangle
  - Line: Purple line
  - Region: Purple outline
  - Monument, Building, Find spot: Purple circle
  - Monument: Purple square
  - Monument: Purple rectangle
- NMP Mapping**
  - NMP Mapping: Grey outline

SX	P08	25/10/2024	Draft		SO	AG	JL
SUI	REV	DATE	DESCRIPTION		DRW	CHK	APR
Title:  Archive Interpretation: 887							
Figure:22-7-626		Drawing No: PB2340-AOC-ZZ-ZZ-DR-Z-0626					
Co-ordinate system: British National Grid				Page Size: A3	Scale: 1:1,250		
Project:  Dogger Bank South Offshore Wind Farms				Report:  Archaeological Geophysical Survey Report			





**Legend:**

- Onshore Development Area
- Anomaly (Possible Archaeology)
- Anomaly (Historic Feature)
- Spread (Historic Feature)
- Spread (Unclear Origin)
- Spread (Geology/Natural)
- Spread (Magnetic Disturbance)
- Anomaly (Ferrous/Iron Spike)
- Spread (Ferrous/Iron Spike)
- Linear Trend (Possible Archaeology)
- Linear Trend (Historic Feature)
- Linear Trend (Unclear Origin)
- Linear Trend (Agricultural, Ploughing)
- Linear Trend (Agricultural, Ridge and Furrow)
- Linear Trend (Service)

**Historic Environment Records (events)**

- Point
- Line
- Region

**Historic Environment Records (monuments)**

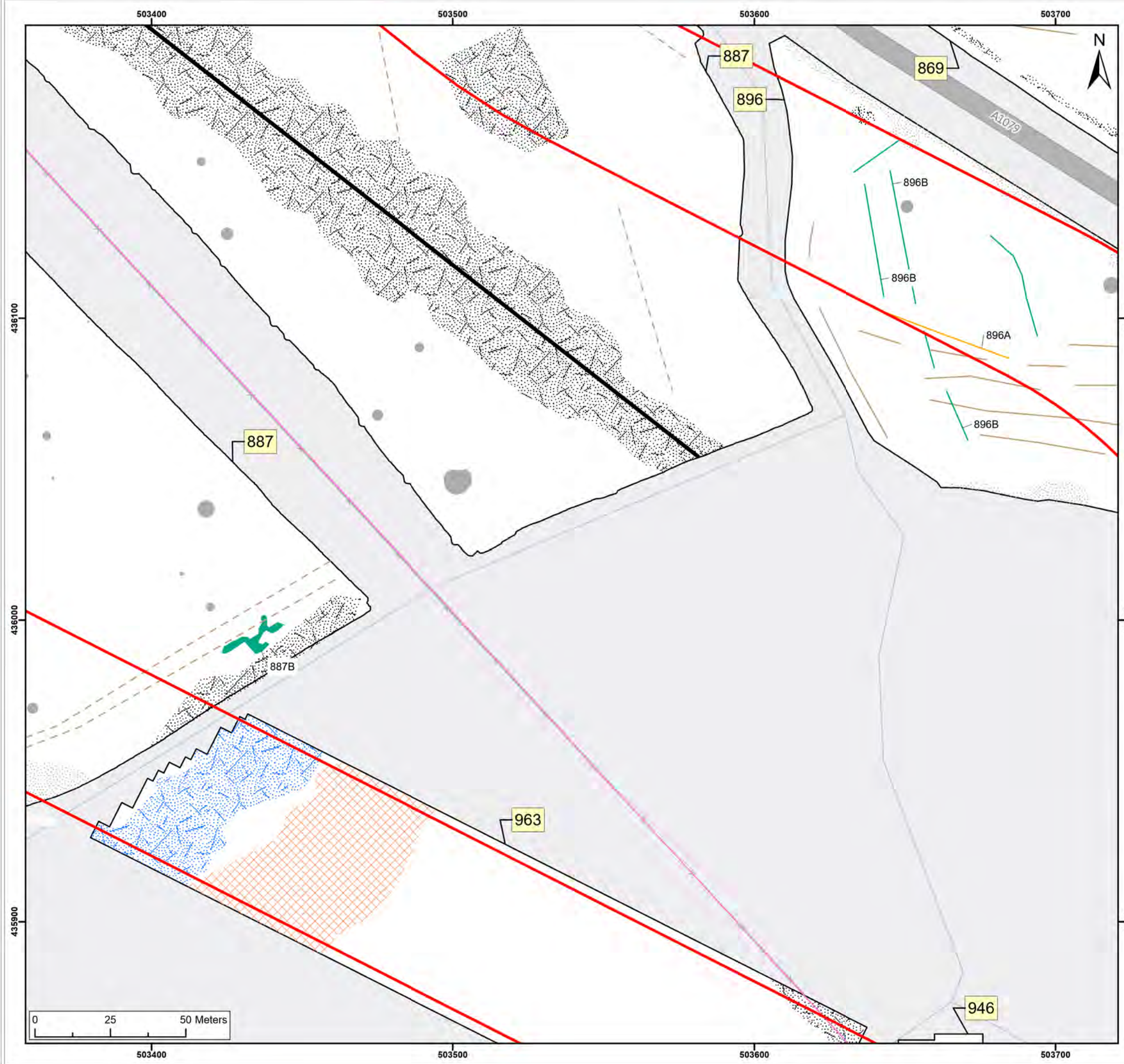
- Monument, Building, Find spot
- Monument
- Monument

**NMP Mapping**

- NMP Mapping

SX	P08	25/10/2024	Draft			SO	AG	JL
SUI	REV	DATE	DESCRIPTION			DRW	CHK	APR
Title: <div>Archive Interpretation: 861</div>								
Figure:22-7-627		Drawing No: PB2340-AOC-ZZ-ZZ-DR-Z-0627						
Co-ordinate system: British National Grid				Page Size: A3		Scale: 1:1,250		
Project: Dogger Bank South Offshore Wind Farms				Report: Archaeological Geophysical Survey Report				





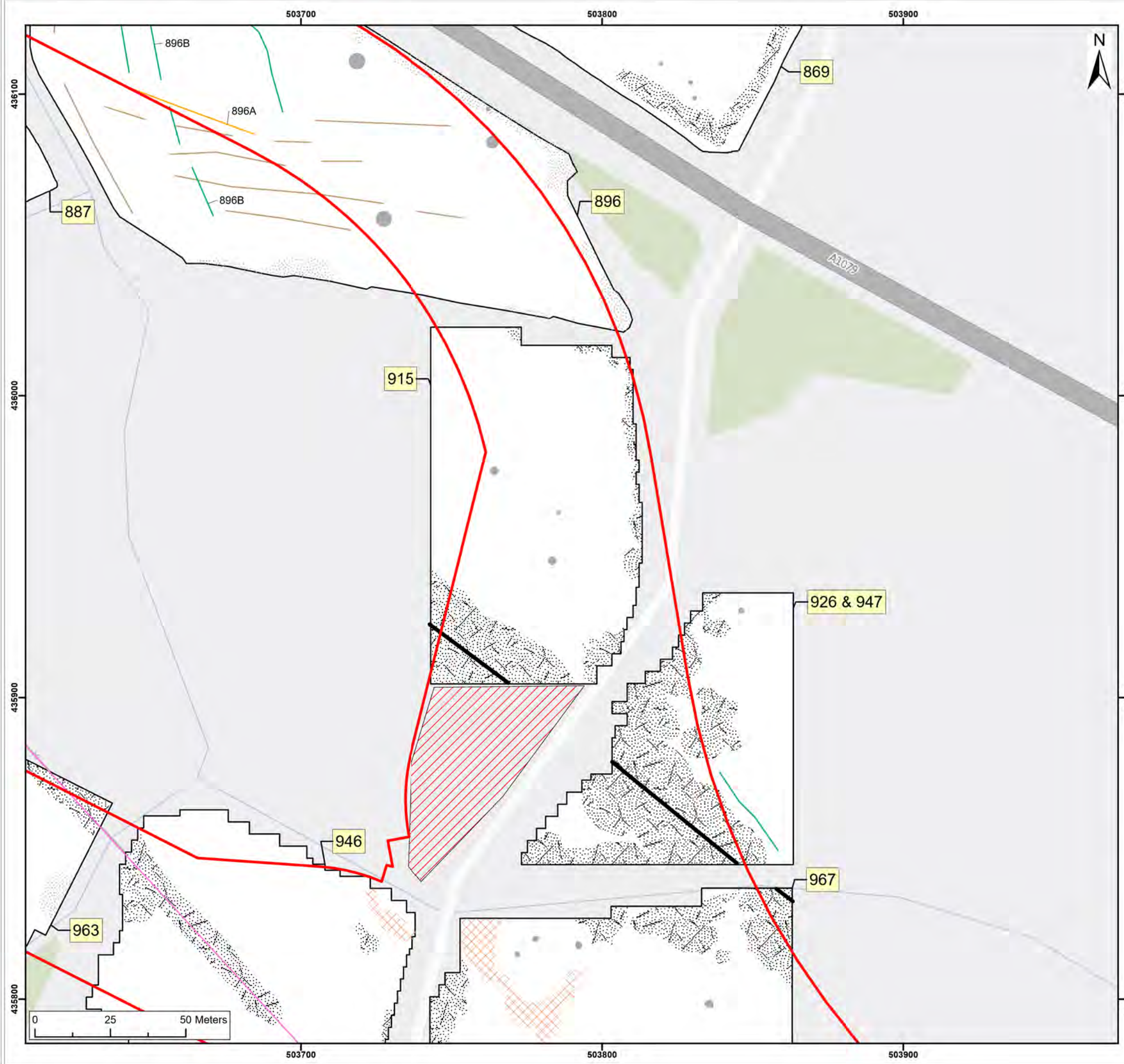
- Legend:
- Onshore Development Area
  - Spread (Historic Feature)
  - Anomaly (Unclear Origin)
  - Spread (Geology/Natural)
  - Spread (Magnetic Disturbance)
  - Anomaly (Ferrous/Iron Spike)
  - Spread (Ferrous/Iron Spike)
  - Linear Trend (Possible Archaeology)
  - Linear Trend (Unclear Origin)
  - Linear Trend (Agricultural, Ploughing)
  - Linear Trend (Agricultural, Ridge and Furrow)
  - Linear Trend (Service)
- Historic Environment Records (events)
- Point
  - Line
  - Region
- Historic Environment Records (monuments)
- Monument, Building, Find spot
  - Monument
  - Monument

SX	P08	25/10/2024	Draft		SO	AG
SUI	REV	DATE	DESCRIPTION		DRW	CHK

Title: Archive Interpretation: 861, 896

Figure:22-7-628	Drawing No: PB2340-AOC-ZZ-ZZ-DR-Z-0628
Co-ordinate system: British National Grid	Page Size: A3
	Scale: 1:1,250
Project: Dogger Bank South Offshore Wind Farms	Report: Archaeological Geophysical Survey Report





- Legend:
- Onshore Development Area
  - Unsuitable
  - Spread (Geology/Natural)
  - Spread (Magnetic Disturbance)
  - Anomaly (Ferrous/Iron Spike)
  - Spread (Ferrous/Iron Spike)
  - Linear Trend (Possible Archaeology)
  - Linear Trend (Unclear Origin)
  - Linear Trend (Agricultural, Ridge and Furrow)
  - Linear Trend (Service)
- Historic Environment Records (events)
- Point
  - Line
  - Region
- Historic Environment Records (monuments)
- Monument, Building, Find spot
  - Monument
  - Monument

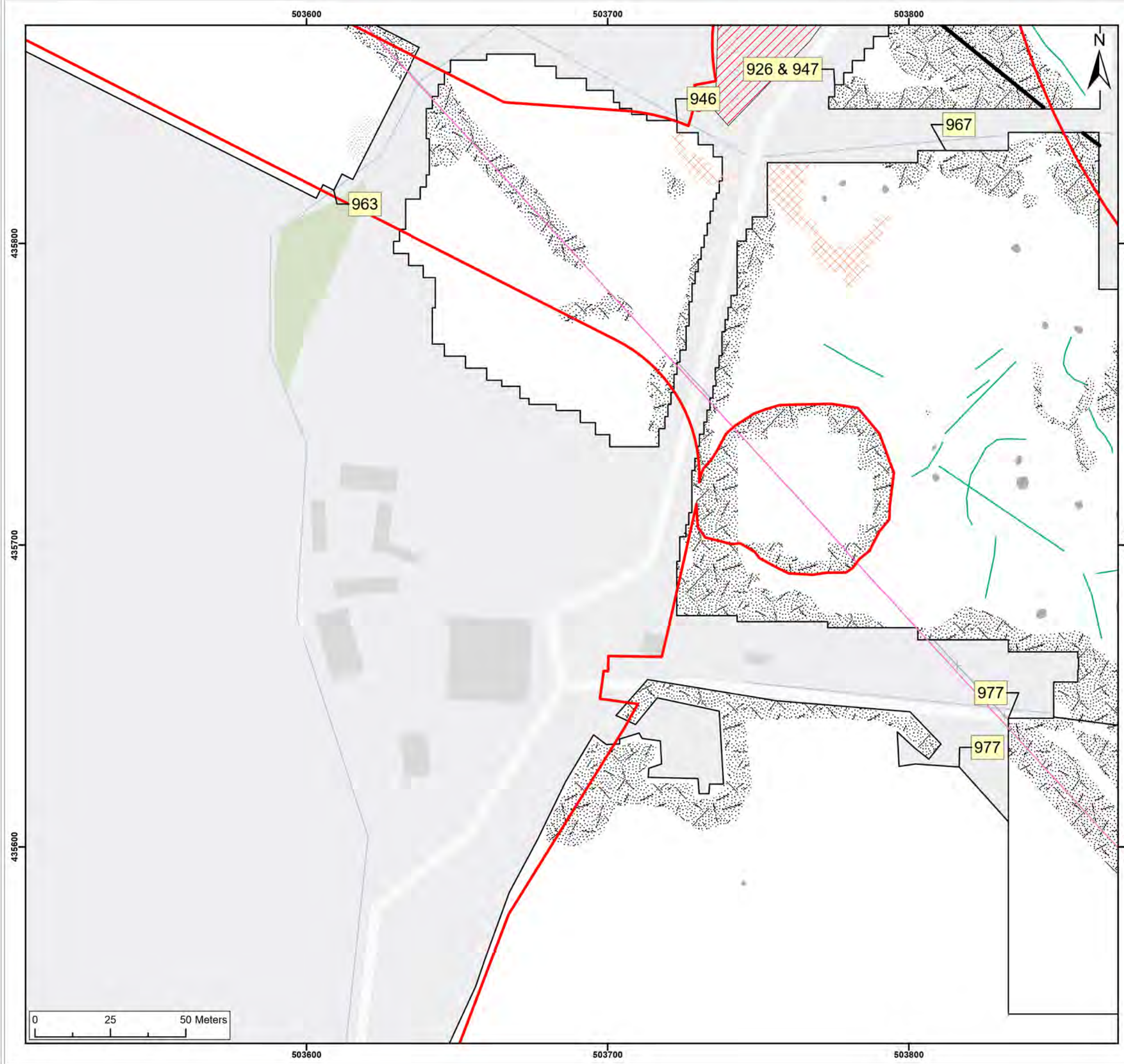
SX	P08	25/10/2024	Draft		SO	AG	JL
SUI	REV	DATE	DESCRIPTION		DRW	CHK	APR

Title:

Archive Interpretation:  
896, 915, 926, 947

Figure:22-7-629		Drawing No: PB2340-AOC-ZZ-ZZ-DR-Z-0629	
Co-ordinate system: British National Grid		Page Size: A3	Scale: 1:1,250
Project:  Dogger Bank South Offshore Wind Farms		Report:  Archaeological Geophysical Survey Report	





**Legend:**

- Onshore Development Area
- Unsuitable
- Spread (Geology/Natural)
- Spread (Magnetic Disturbance)
- Anomaly (Ferrous/Iron Spike)
- Spread (Ferrous/Iron Spike)
- Linear Trend (Unclear Origin)
- Linear Trend (Service)

**Historic Environment Records (events)**

- ▲ Point
- Line
- Region

**Historic Environment Records (monuments)**

- Monument, Building, Find spot
- Monument
- Monument

SX	P08	25/10/2024	Draft	SO	AG	JL
SUI	REV	DATE	DESCRIPTION	DRW	CHK	APR

Title:

Archive Interpretation:  
967, 977, 946, 963

Figure:22-7-630

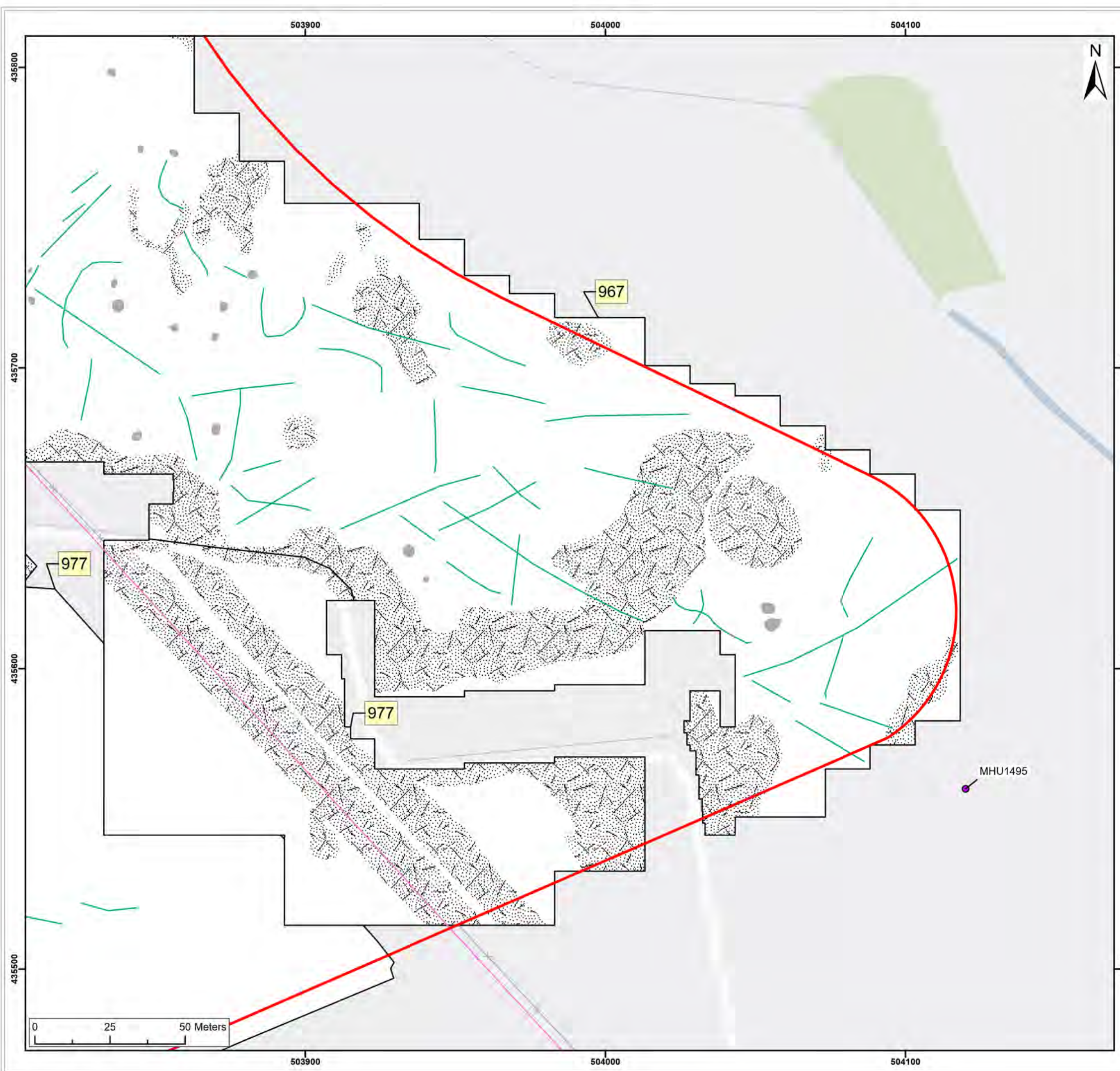
Drawing No: PB2340-AOC-ZZ-ZZ-DR-Z-0630

Co-ordinate system: British National Grid	Page Size: A3	Scale: 1:1,250
Project: Dogger Bank South Offshore Wind Farms	Report: Archaeological Geophysical Survey Report	

Royal HaskoningDHV  
Enhancing Society Together

DBS  
Offshore Wind





**Legend:**

Onshore Development Area

Spread (Magnetic Disturbance)

Anomaly (Ferrous/Iron Spike)

Linear Trend (Unclear Origin)

Point

Line

Region

Monument, Building, Find spot

Monument

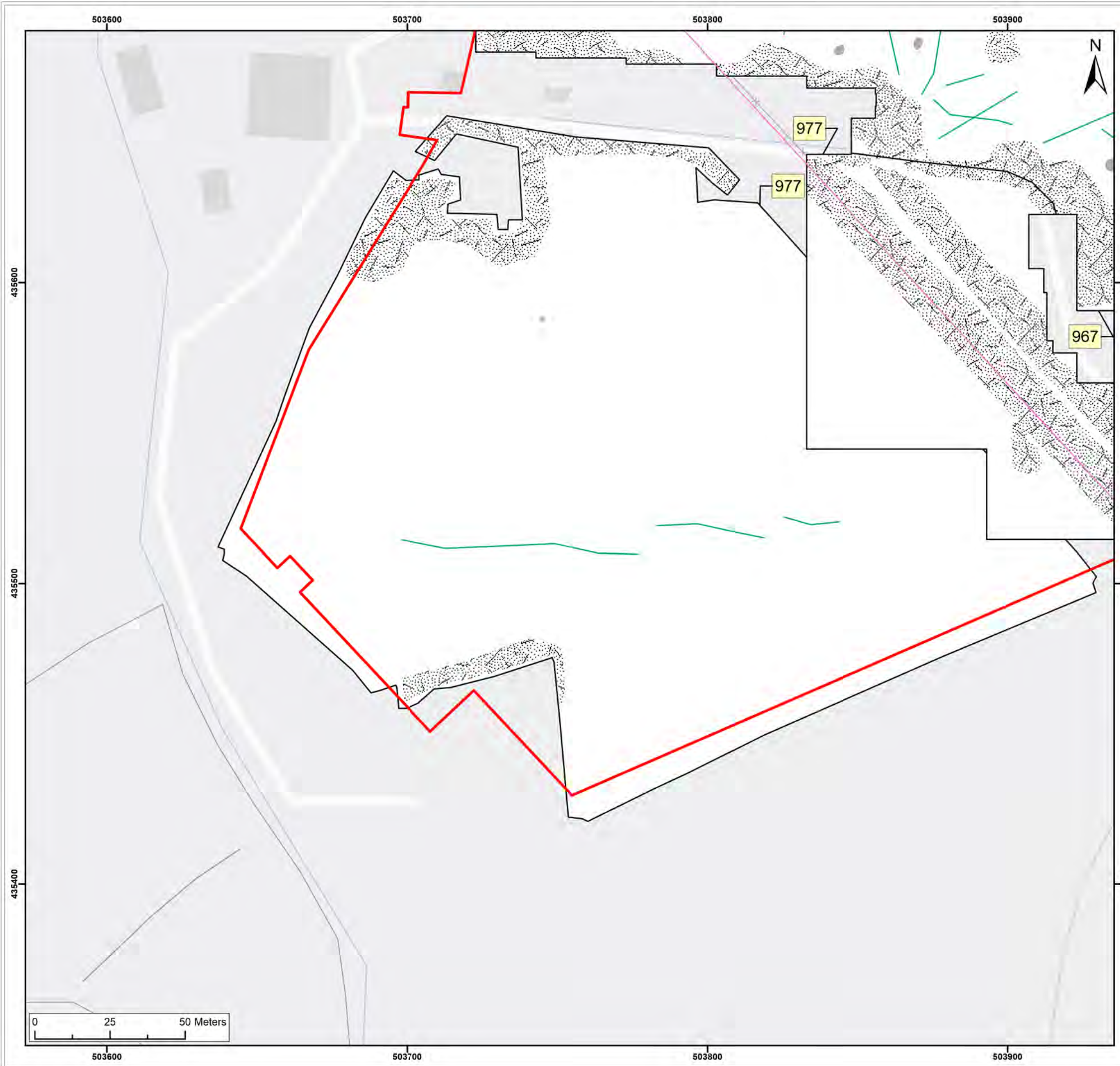
Monument

**Historic Environment Records (events)**

**Historic Environment Records (monuments)**

SX	P08	25/10/2024	Draft	SO	AG	JL
SUI	REV	DATE	DESCRIPTION	DRW	CHK	APR
Title: <div>Archive Interpretation: 967, 977</div>						
Figure:22-7-631		Drawing No: PB2340-AOC-ZZ-ZZ-DR-Z-0631				
Co-ordinate system: British National Grid			Page Size: A3	Scale: 1:1,250		
Project: Dogger Bank South Offshore Wind Farms			Report: Archaeological Geophysical Survey Report			





**Legend:**

Onshore Development Area

Spread (Magnetic Disturbance)

Anomaly (Ferrous/Iron Spike)

Linear Trend (Unclear Origin)

Point

Line

Region

**Historic Environment Records (events)**

Monument, Building, Find spot

Monument

Monument

**Historic Environment Records (monuments)**

Monument, Building, Find spot

Monument

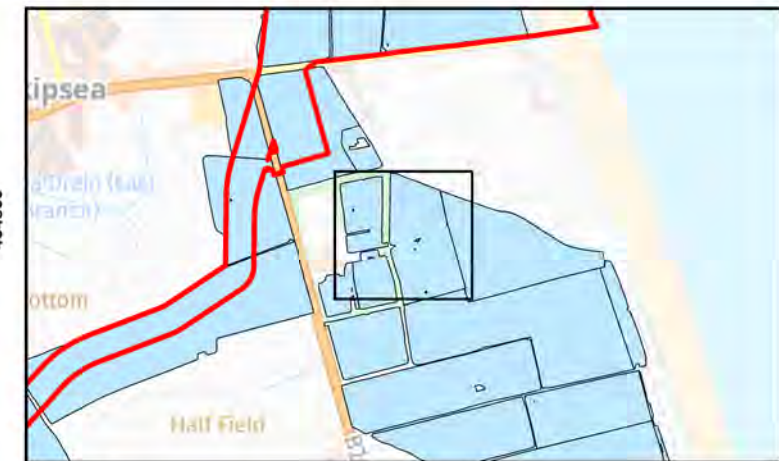
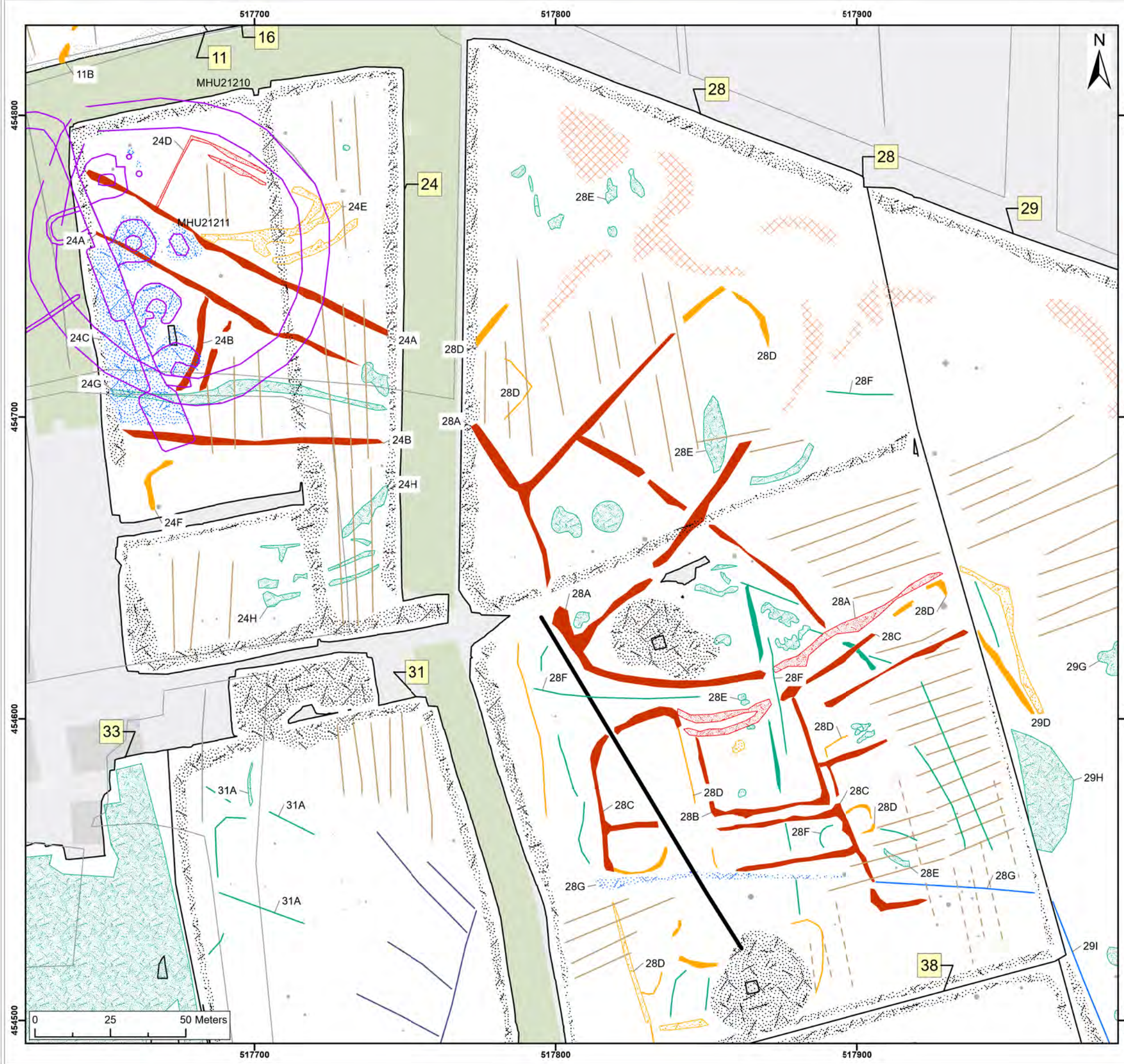
Monument

**NMP Mapping**

NMP Mapping

SX	P08	25/10/2024	Draft	SO	AG	JL
SUI	REV	DATE	DESCRIPTION	DRW	CHK	APR
Title: <div>Archive Interpretation: 977</div>						
Figure:22-7-632		Drawing No: PB2340-AOC-ZZ-ZZ-DR-Z-0632				
Co-ordinate system: British National Grid			Page Size: A3	Scale: 1:1,250		
Project: Dogger Bank South Offshore Wind Farms			Report: Archaeological Geophysical Survey Report			

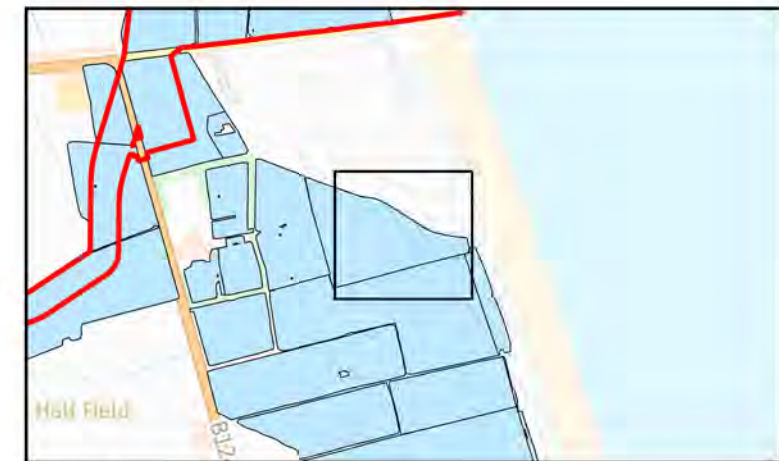
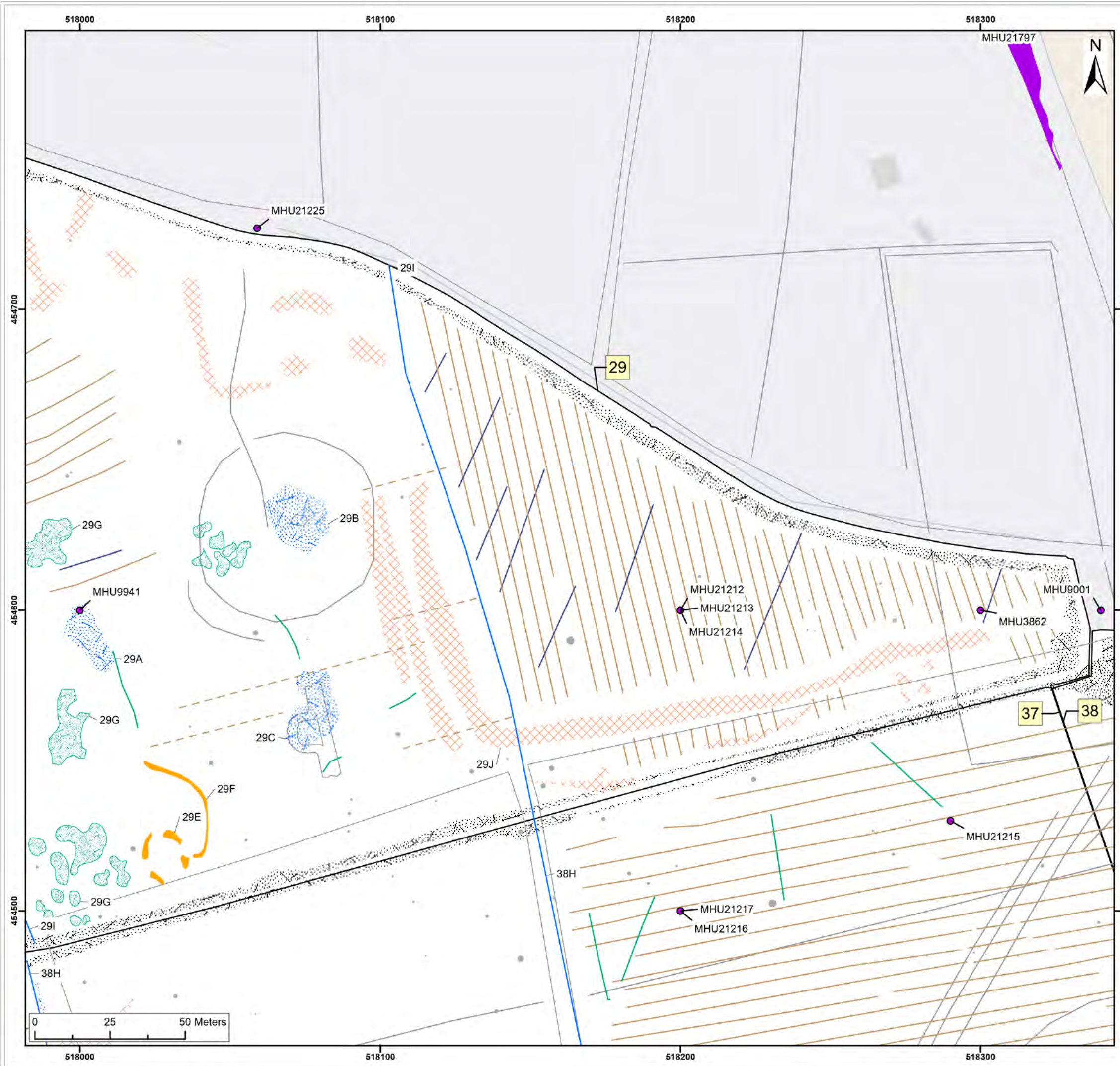




- Legend:**
- Onshore Development Area
  - Anomaly (Probable Archaeology)
  - Spread (Probable Archaeology)
  - Anomaly (Possible Archaeology)
  - Spread (Possible Archaeology)
  - Spread (Historic Feature)
  - Anomaly (Unclear Origin)
  - Spread (Unclear Origin)
  - Spread (Geology/Natural)
  - Spread (Magnetic Disturbance)
  - Anomaly (Ferrous/Iron Spike)
  - Spread (Ferrous/Iron Spike)
  - Linear Trend (Possible Archaeology)
  - Linear Trend (Historic Feature)
  - Linear Trend (Unclear Origin)
  - Linear Trend (Agricultural, Ploughing)
  - Linear Trend (Agricultural, Ridge and Furrow)
  - Linear Trend (Drainage)
- Historic Environment Records (events)**
- Point
  - Line
  - Region
- Historic Environment Records (monuments)**
- Monument, Building, Find spot
  - Monument
  - Monument
- NMP Mapping**
- NMP Mapping

SX	P08	25/10/2024	Draft			SO	AG	JL
SUI	REV	DATE	DESCRIPTION			DRW	CHK	APR
Title:  Archive Interpretation: 24, 28								
Figure:22-7-633		Drawing No: PB2340-AOC-ZZ-ZZ-DR-Z-0633						
Co-ordinate system: British National Grid				Page Size: A3		Scale: 1:1,250		
Project:  Dogger Bank South Offshore Wind Farms				Report:  Archaeological Geophysical Survey Report				



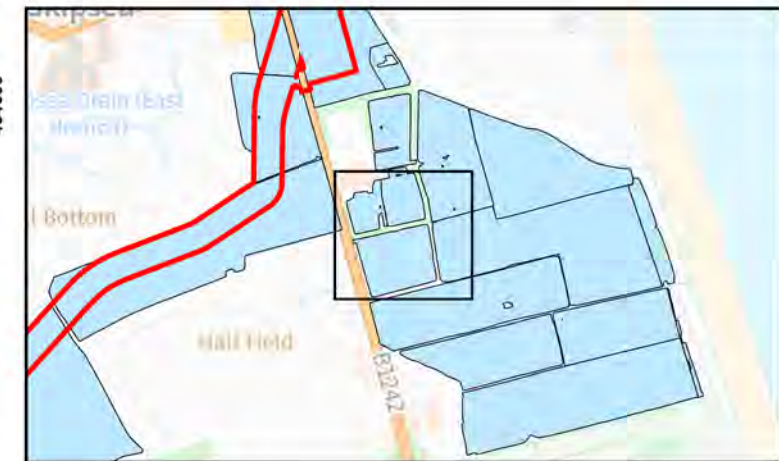
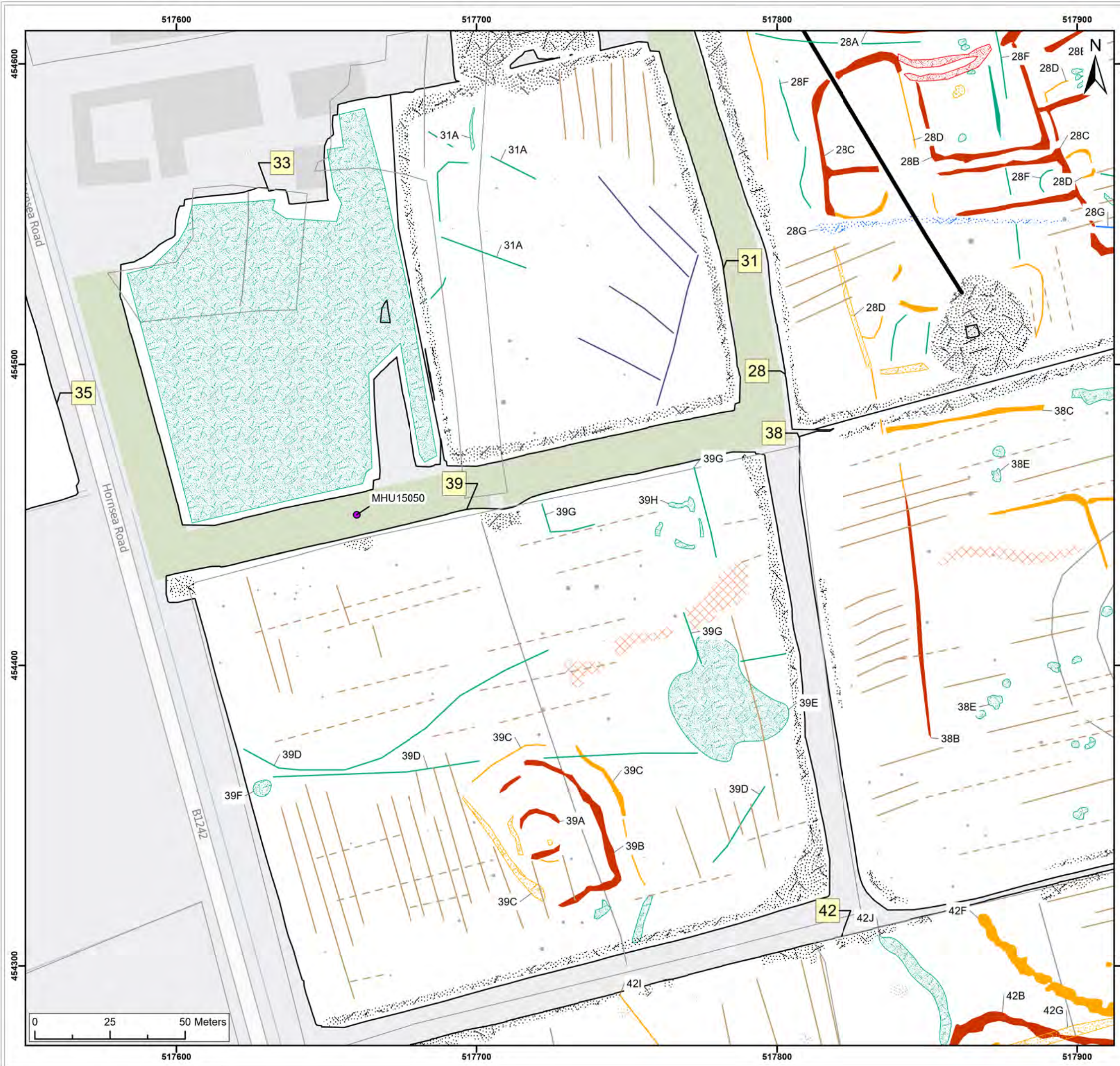


**Legend:**

Onshore Development Area	<b>Historic Environment Records (events)</b>
Anomaly (Possible Archaeology)	Point
Spread (Historic Feature)	Line
Spread (Unclear Origin)	Region
Spread (Geology/Natural)	<b>Historic Environment Records (monuments)</b>
Spread (Magnetic Disturbance)	Monument, Building, Find spot
Anomaly (Ferrous/Iron Spike)	Monument
Linear Trend (Historic Feature)	Monument
Linear Trend (Unclear Origin)	<b>NMP Mapping</b>
Linear Trend (Agricultural, Ploughing)	NMP Mapping
Linear Trend (Agricultural, Ridge and Furrow)	
Linear Trend (Drainage)	

SX	P08	25/10/2024	Draft		SO	AG	JL
SUI	REV	DATE	DESCRIPTION		DRW	CHK	APR
Title:  Archive Interpretation: 29							
Figure:22-7-634		Drawing No: PB2340-AOC-ZZ-ZZ-DR-Z-0634					
Co-ordinate system: British National Grid				Page Size: A3	Scale: 1:1,250		
Project:  Dogger Bank South Offshore Wind Farms				Report:  Archaeological Geophysical Survey Report			





- Legend:**
- Onshore Development Area
  - Anomaly (Probable Archaeology)
  - Spread (Probable Archaeology)
  - Anomaly (Possible Archaeology)
  - Spread (Possible Archaeology)
  - Spread (Historic Feature)
  - Anomaly (Unclear Origin)
  - Spread (Unclear Origin)
  - Spread (Geology/Natural)
  - Spread (Magnetic Disturbance)
  - Anomaly (Ferrous/Iron Spike)
  - Spread (Ferrous/Iron Spike)
  - Linear Trend (Possible Archaeology)
  - Linear Trend (Historic Feature)
  - Linear Trend (Unclear Origin)
  - Linear Trend (Agricultural, Ploughing)
  - Linear Trend (Agricultural, Ridge and Furrow)
  - Linear Trend (Drainage)
- Historic Environment Records (events)**
- Point
  - Line
  - Region
- Historic Environment Records (monuments)**
- Monument, Building, Find spot
  - Monument
  - Monument
- NMP Mapping**
- NMP Mapping

SX	P08	25/10/2024	Draft	SO	AG	JL
SUI	REV	DATE	DESCRIPTION	DRW	CHK	APR

Title: Archive Interpretation: 33, 31, 39, 28, 38

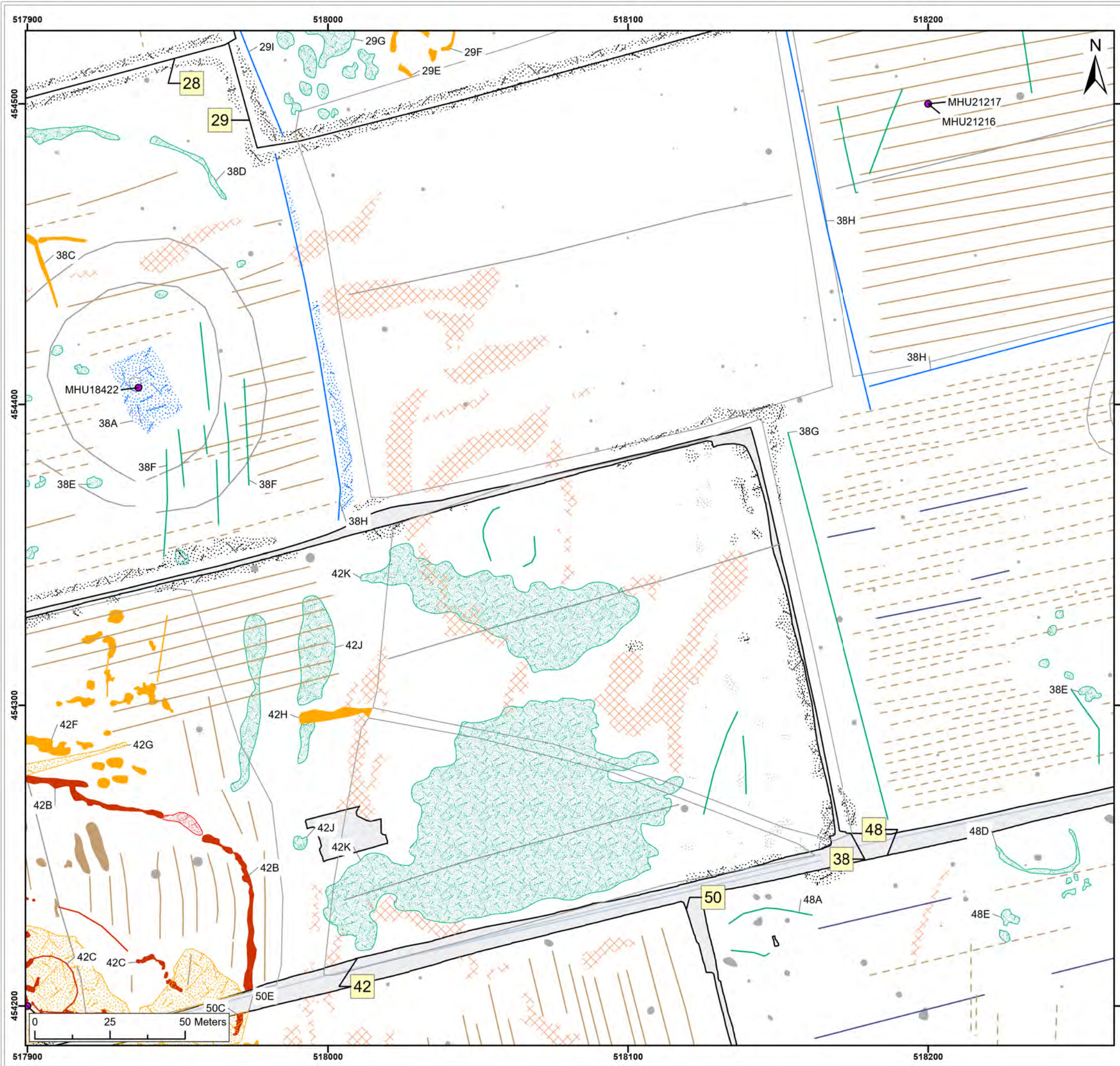
Figure:22-7-635 Drawing No: PB2340-AOC-ZZ-ZZ-DR-Z-0635

Co-ordinate system: British National Grid Page Size: A3 Scale: 1:1,250

Project: Dogger Bank South Offshore Wind Farms Report: Archaeological Geophysical Survey Report







**Legend:**

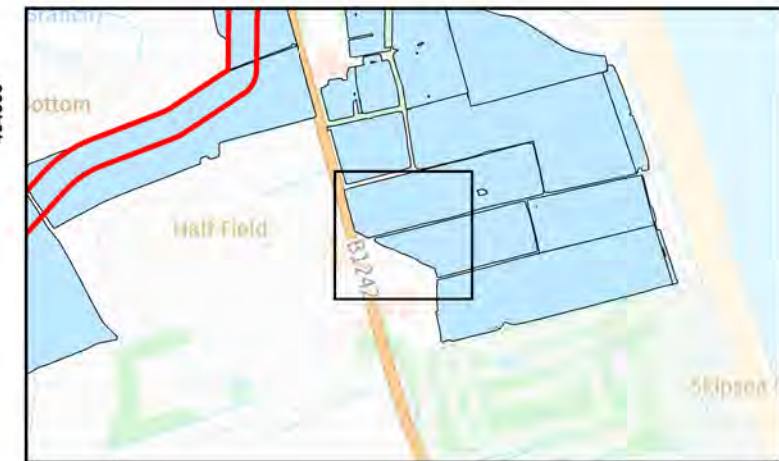
Onshore Development Area	<b>Historic Environment Records (events)</b>
Anomaly (Probable Archaeology)	Point
Spread (Probable Archaeology)	Line
Anomaly (Possible Archaeology)	Region
Spread (Possible Archaeology)	<b>Historic Environment Records (monuments)</b>
Spread (Historic Feature)	Monument, Building, Find spot
Spread (Unclear Origin)	Monument
Anomaly (Agricultural)	Monument
Spread (Geology/Natural)	<b>NMP Mapping</b>
Spread (Magnetic Disturbance)	NMP Mapping
Anomaly (Ferrous/Iron Spike)	
Spread (Ferrous/Iron Spike)	
Linear Trend (Probable Archaeology)	
Linear Trend (Possible Archaeology)	
Linear Trend (Historic Feature)	
Linear Trend (Unclear Origin)	
Linear Trend (Agricultural, Ploughing)	
Linear Trend (Agricultural, Ploughing)	

SX	P08	25/10/2024	Draft	SO	AG	JL
SUI	REV	DATE	DESCRIPTION	DRW	CHK	APR
Title: <div>Archive Interpretation: 38, 42</div>						
Figure:22-7-636		Drawing No: PB2340-AOC-ZZ-ZZ-DR-Z-0636				
Co-ordinate system: British National Grid			Page Size: A3	Scale: 1:1,250		
Project: Dogger Bank South Offshore Wind Farms			Report: Archaeological Geophysical Survey Report			









**Legend:**

- Onshore Development Area
- Anomaly (Probable Archaeology)
- Spread (Probable Archaeology)
- Anomaly (Possible Archaeology)
- Spread (Possible Archaeology)
- Anomaly (Unclear Origin)
- Spread (Unclear Origin)
- Anomaly (Agricultural)
- Spread (Geology/Natural)
- Spread (Magnetic Disturbance)
- Anomaly (Ferrous/Iron Spike)
- Spread (Ferrous/Iron Spike)
- Linear Trend (Probable Archaeology)
- Linear Trend (Possible Archaeology)
- Linear Trend (Unclear Origin)
- Linear Trend (Agricultural, Ploughing)
- Linear Trend (Agricultural, Ridge and Furrow)

**Historic Environment Records (events)**

- ▲ Point
- Line
- Region

**Historic Environment Records (monuments)**

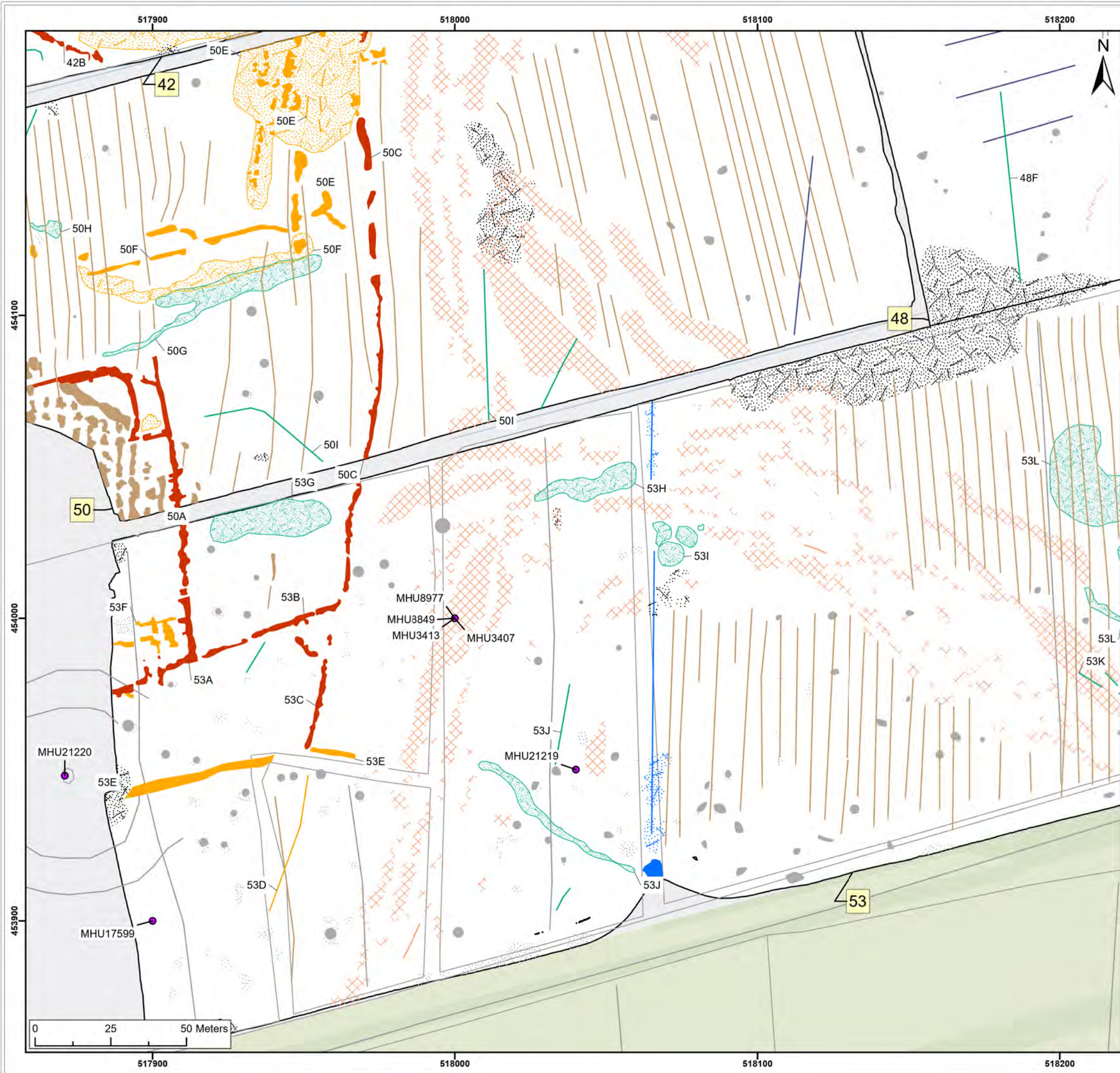
- Monument, Building, Find spot
- Monument
- Monument

**NMP Mapping**

- NMP Mapping

SX	P08	25/10/2024	Draft			SO	AG	JL
SUI	REV	DATE	DESCRIPTION			DRW	CHK	APR
Title:  Archive Interpretation: 42, 50								
Figure:22-7-638		Drawing No: PB2340-AOC-ZZ-ZZ-DR-Z-0638						
Co-ordinate system: British National Grid				Page Size: A3		Scale: 1:1,250		
Project:  Dogger Bank South Offshore Wind Farms				Report:  Archaeological Geophysical Survey Report				





**Legend:**

- Onshore Development Area
- Anomaly (Probable Archaeology)
- Anomaly (Possible Archaeology)
- Spread (Possible Archaeology)
- Anomaly (Historic Feature)
- Spread (Historic Feature)
- Spread (Unclear Origin)
- Anomaly (Agricultural)
- Spread (Geology/Natural)
- Spread (Magnetic Disturbance)
- Anomaly (Ferrous/Iron Spike)
- Spread (Ferrous/Iron Spike)
- Linear Trend (Possible Archaeology)
- Linear Trend (Historic Feature)
- Linear Trend (Unclear Origin)
- Linear Trend (Agricultural, Ploughing)
- Linear Trend (Agricultural, Ridge and Furrow)
- Linear Trend (Drainage)

**Historic Environment Records (events)**

- Point
- Line
- Region

**Historic Environment Records (monuments)**

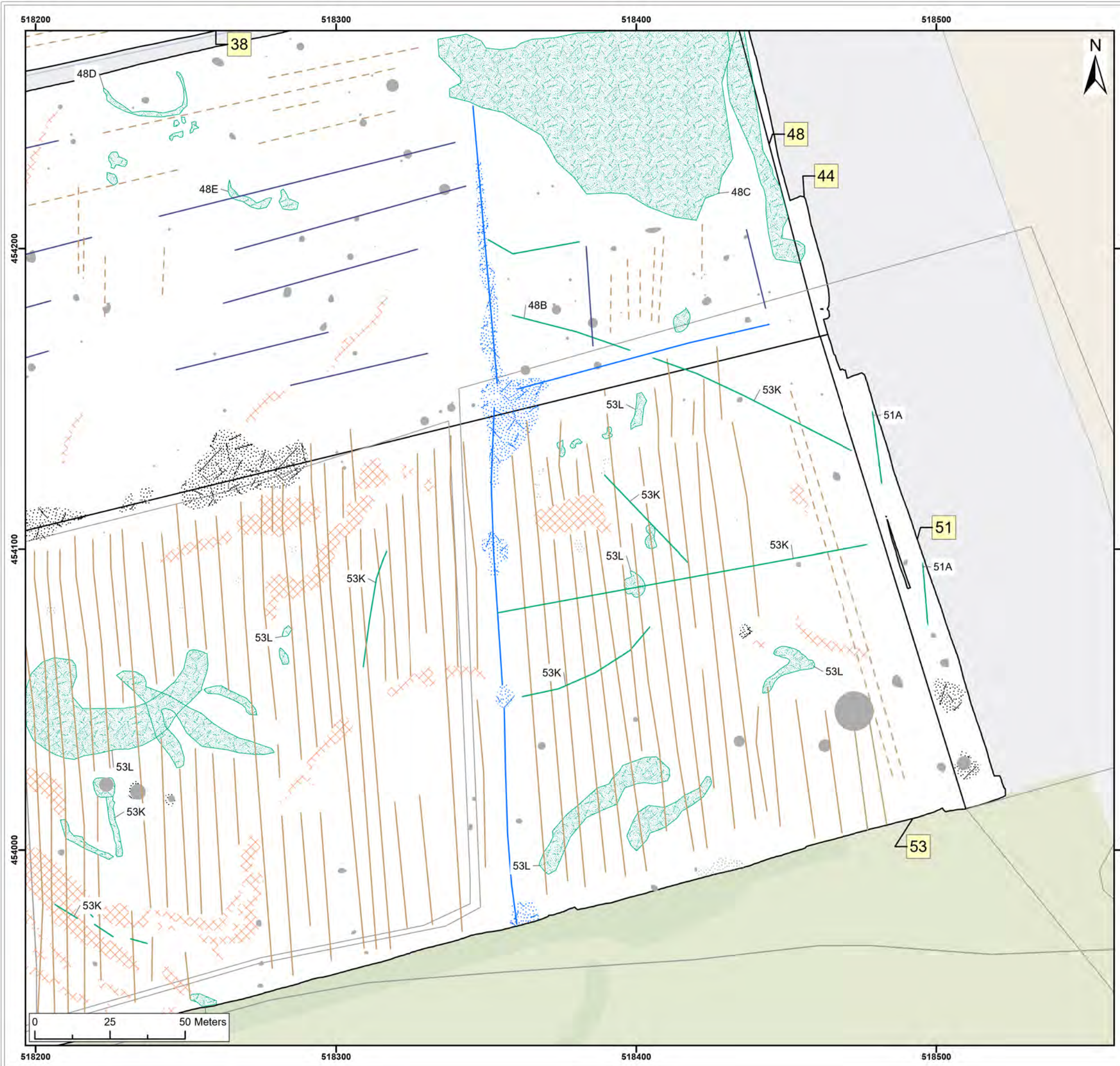
- Monument, Building, Find spot
- Monument
- Monument

**NMP Mapping**

- NMP Mapping

SX	P08	25/10/2024	Draft		SO	AG	JL
SUI	REV	DATE	DESCRIPTION		DRW	CHK	APR
Title:  Archive Interpretation: 50, 53							
Figure:22-7-639		Drawing No: PB2340-AOC-ZZ-ZZ-DR-Z-0639					
Co-ordinate system: British National Grid				Page Size: A3	Scale: 1:1,250		
Project:  Dogger Bank South Offshore Wind Farms				Report:  Archaeological Geophysical Survey Report			

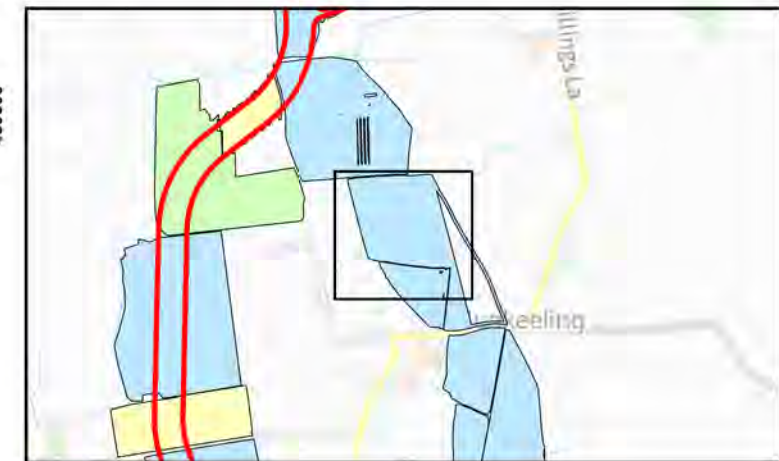
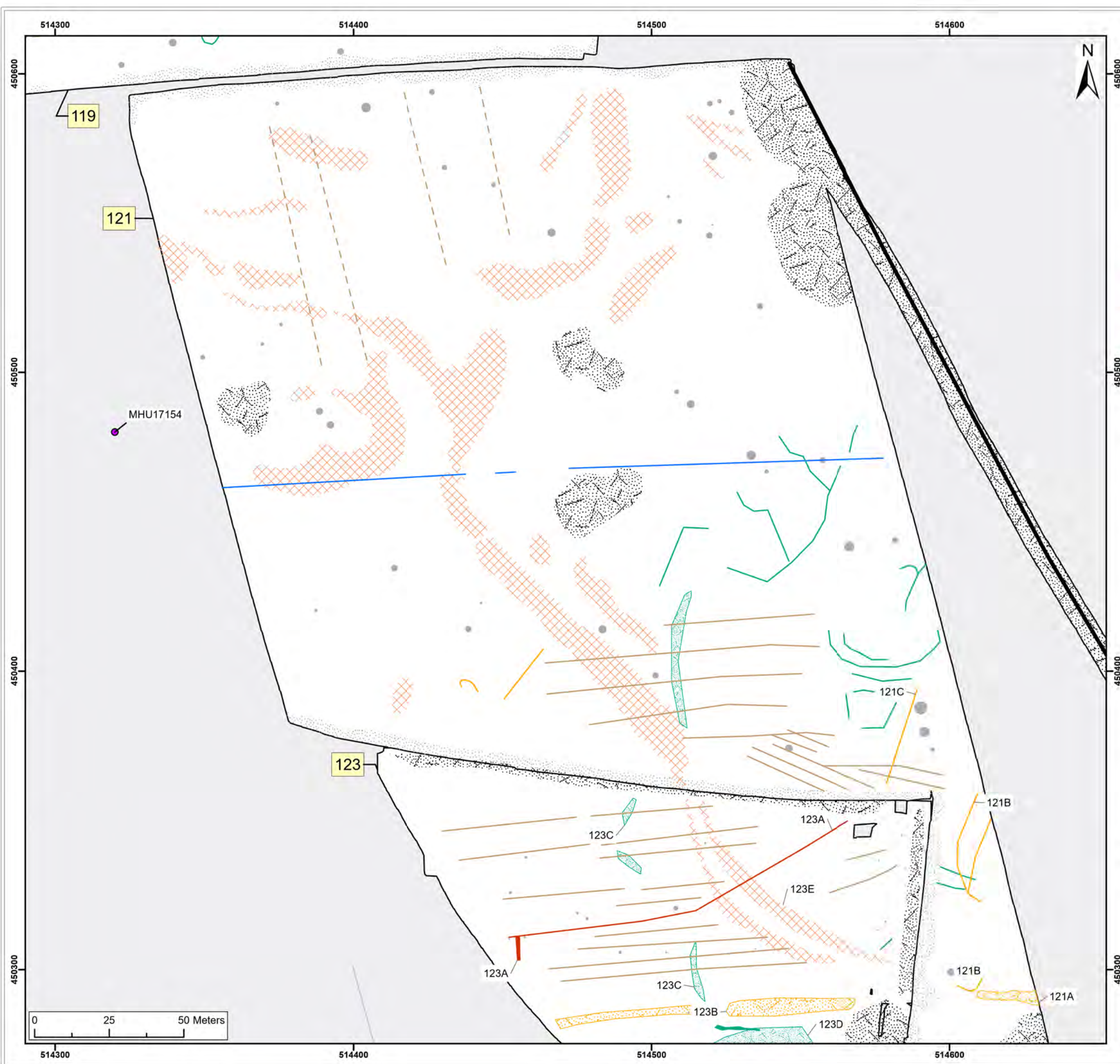




- Legend:**
- Onshore Development Area**
    - Spread (Historic Feature)
    - Spread (Unclear Origin)
    - Spread (Geology/Natural)
    - Spread (Magnetic Disturbance)
    - Anomaly (Ferrous/Iron Spike)
    - Spread (Ferrous/Iron Spike)
    - Linear Trend (Historic Feature)
    - Linear Trend (Unclear Origin)
    - Linear Trend (Agricultural, Ploughing)
    - Linear Trend (Agricultural, Ridge and Furrow)
    - Linear Trend (Drainage)
  - Historic Environment Records (events)**
    - Point
    - Line
    - Region
  - Historic Environment Records (monuments)**
    - Monument, Building, Find spot
    - Monument
    - Monument
  - NMP Mapping**
    - NMP Mapping

SX	P08	25/10/2024	Draft		SO	AG	JL
SUI	REV	DATE	DESCRIPTION		DRW	CHK	APR
Title:  Archive Interpretation: 44, 53, 51							
Figure:22-7-640		Drawing No: PB2340-AOC-ZZ-ZZ-DR-Z-0640					
Co-ordinate system: British National Grid				Page Size: A3	Scale: 1:1,250		
Project:  Dogger Bank South Offshore Wind Farms				Report:  Archaeological Geophysical Survey Report			

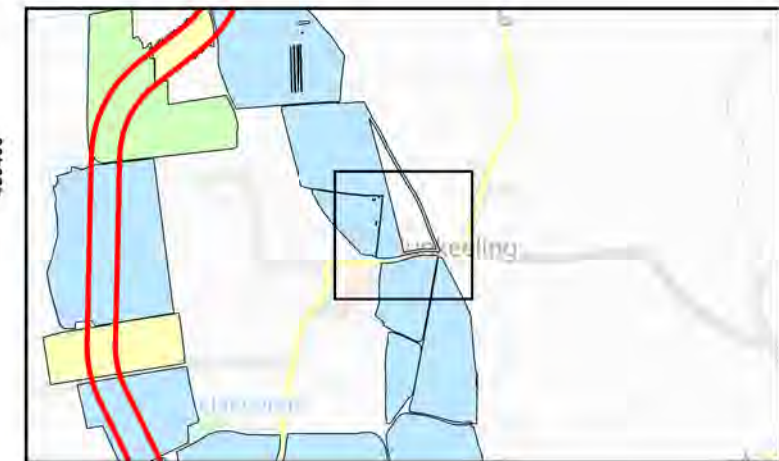
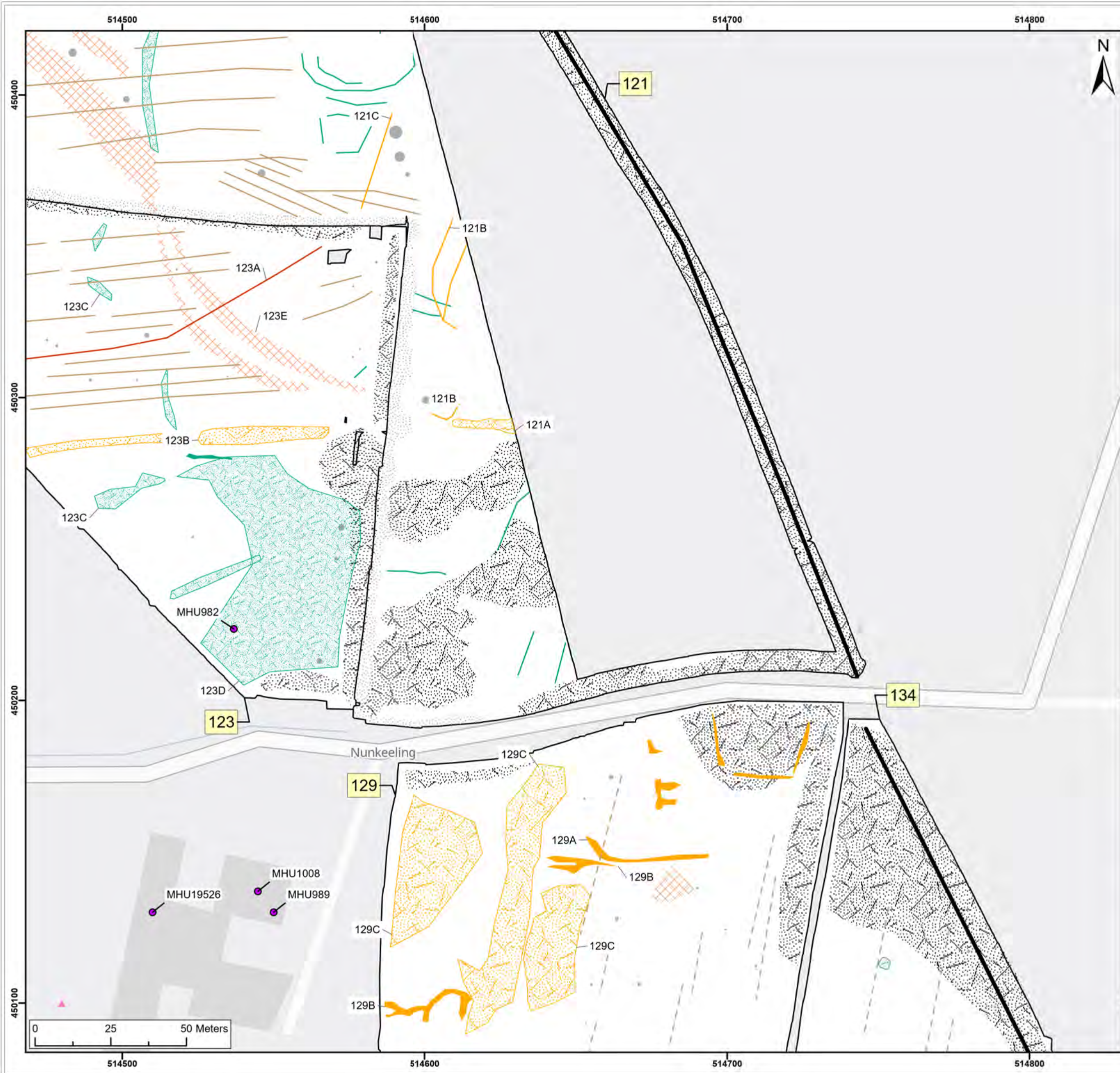




- Legend:**
- Onshore Development Area
  - Anomaly (Probable Archaeology)
  - Spread (Possible Archaeology)
  - Anomaly (Unclear Origin)
  - Spread (Unclear Origin)
  - Spread (Geology/Natural)
  - Spread (Magnetic Disturbance)
  - Anomaly (Ferrous/Iron Spike)
  - Spread (Ferrous/Iron Spike)
  - Linear Trend (Probable Archaeology)
  - Linear Trend (Possible Archaeology)
  - Linear Trend (Historic Feature)
  - Linear Trend (Unclear Origin)
  - Linear Trend (Agricultural, Ploughing)
  - Linear Trend (Agricultural, Ridge and Furrow)
  - Linear Trend (Service)
- Historic Environment Records (events)**
- ▲ Point
  - Line
  - Region
- Historic Environment Records (monuments)**
- Monument, Building, Find spot
  - Monument
  - Monument

SX	P08	25/10/2024	Draft		SO	AG	JL
SUI	REV	DATE	DESCRIPTION		DRW	CHK	APR
Title: <div>Archive Interpretation: 121, 123</div>							
Figure:22-7-641		Drawing No: PB2340-AOC-ZZ-ZZ-DR-Z-0641					
Co-ordinate system: British National Grid				Page Size: A3	Scale: 1:1,250		
Project: Dogger Bank South Offshore Wind Farms				Report: Archaeological Geophysical Survey Report			





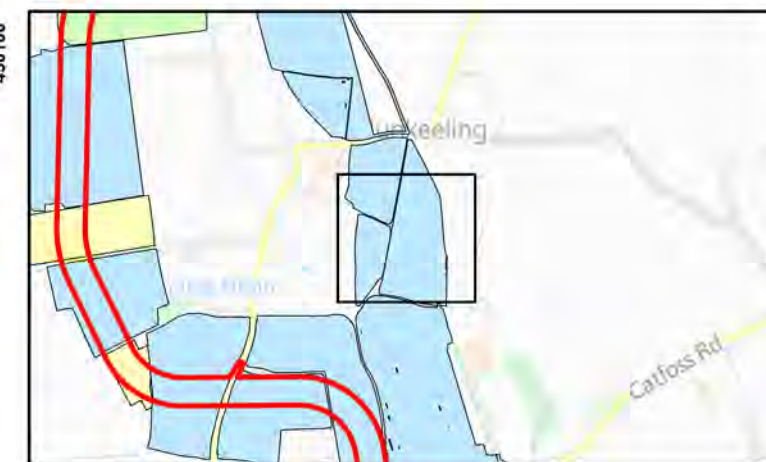
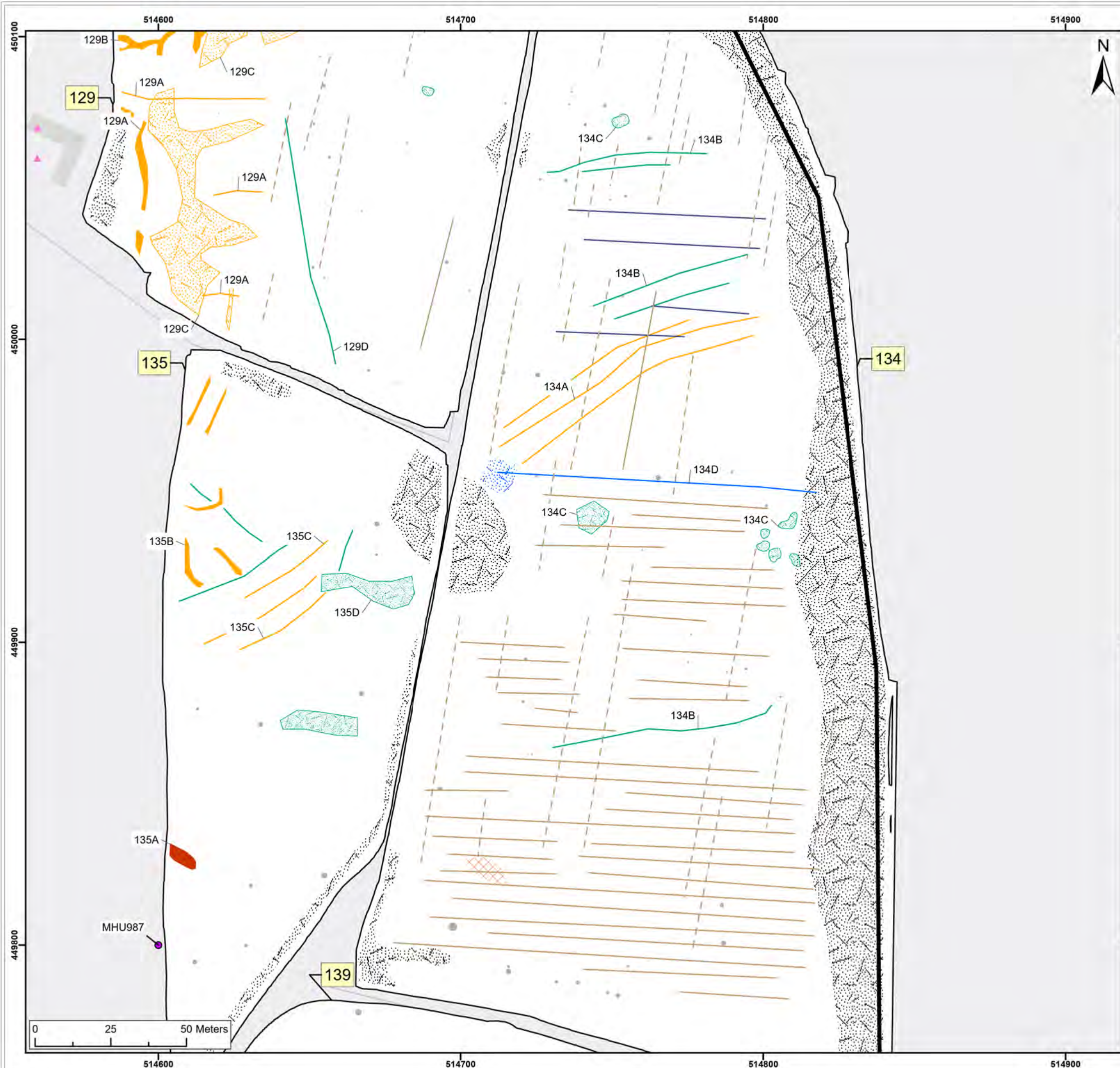
- Legend:**
- Onshore Development Area
  - Anomaly (Possible Archaeology)
  - Spread (Possible Archaeology)
  - Anomaly (Unclear Origin)
  - Spread (Unclear Origin)
  - Spread (Geology/Natural)
  - Spread (Magnetic Disturbance)
  - Anomaly (Ferrous/Iron Spike)
  - Spread (Ferrous/Iron Spike)
  - Linear Trend (Probable Archaeology)
  - Linear Trend (Possible Archaeology)
  - Linear Trend (Unclear Origin)
  - Linear Trend (Agricultural, Ploughing)
  - Linear Trend (Agricultural, Ridge and Furrow)
  - Linear Trend (Service)
- Historic Environment Records (events)**
- ▲ Point
  - Line
  - Region
- Historic Environment Records (monuments)**
- Monument, Building, Find spot
  - Monument
  - Monument

SX	P08	25/10/2024	Draft	SO	AG	JL
SUI	REV	DATE	DESCRIPTION	DRW	CHK	APR

Title: Archive Interpretation: 121, 123, 129, 134

Figure:22-7-642		Drawing No: PB2340-AOC-ZZ-ZZ-DR-Z-0642	
Co-ordinate system: British National Grid		Page Size: A3	Scale: 1:1,250
Project:  Dogger Bank South Offshore Wind Farms		Report:  Archaeological Geophysical Survey Report	





Legend:

- Onshore Development Area
  - Anomaly (Probable Archaeology)
  - Anomaly (Possible Archaeology)
  - Spread (Possible Archaeology)
  - Spread (Historic Feature)
  - Spread (Unclear Origin)
  - Spread (Geology/Natural)
  - Spread (Magnetic Disturbance)
  - Anomaly (Ferrous/Iron Spike)
  - Linear Trend (Possible Archaeology)
  - Linear Trend (Historic Feature)
  - Linear Trend (Unclear Origin)
  - Linear Trend (Agricultural, Ploughing)
  - Linear Trend (Agricultural, Ridge and Furrow)
  - Linear Trend (Drainage)
  - Linear Trend (Service)
- Historic Environment Records (events)**
- Point
  - Line
  - Region
- Historic Environment Records (monuments)**
- Monument, Building, Find spot
  - Monument
  - Monument

SX	P08	25/10/2024	Draft		SO	AG	JL
SUI	REV	DATE	DESCRIPTION		DRW	CHK	APR

Title: Archive Interpretation: 129, 135, 134

Figure:22-7-643 Drawing No: PB2340-AOC-ZZ-ZZ-DR-Z-0643

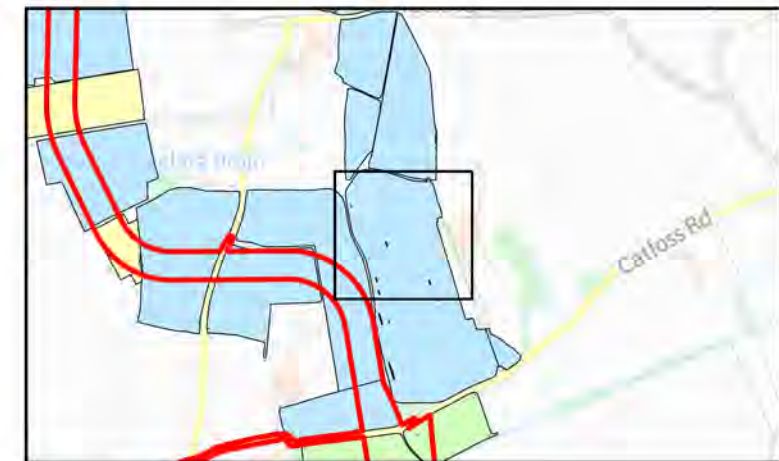
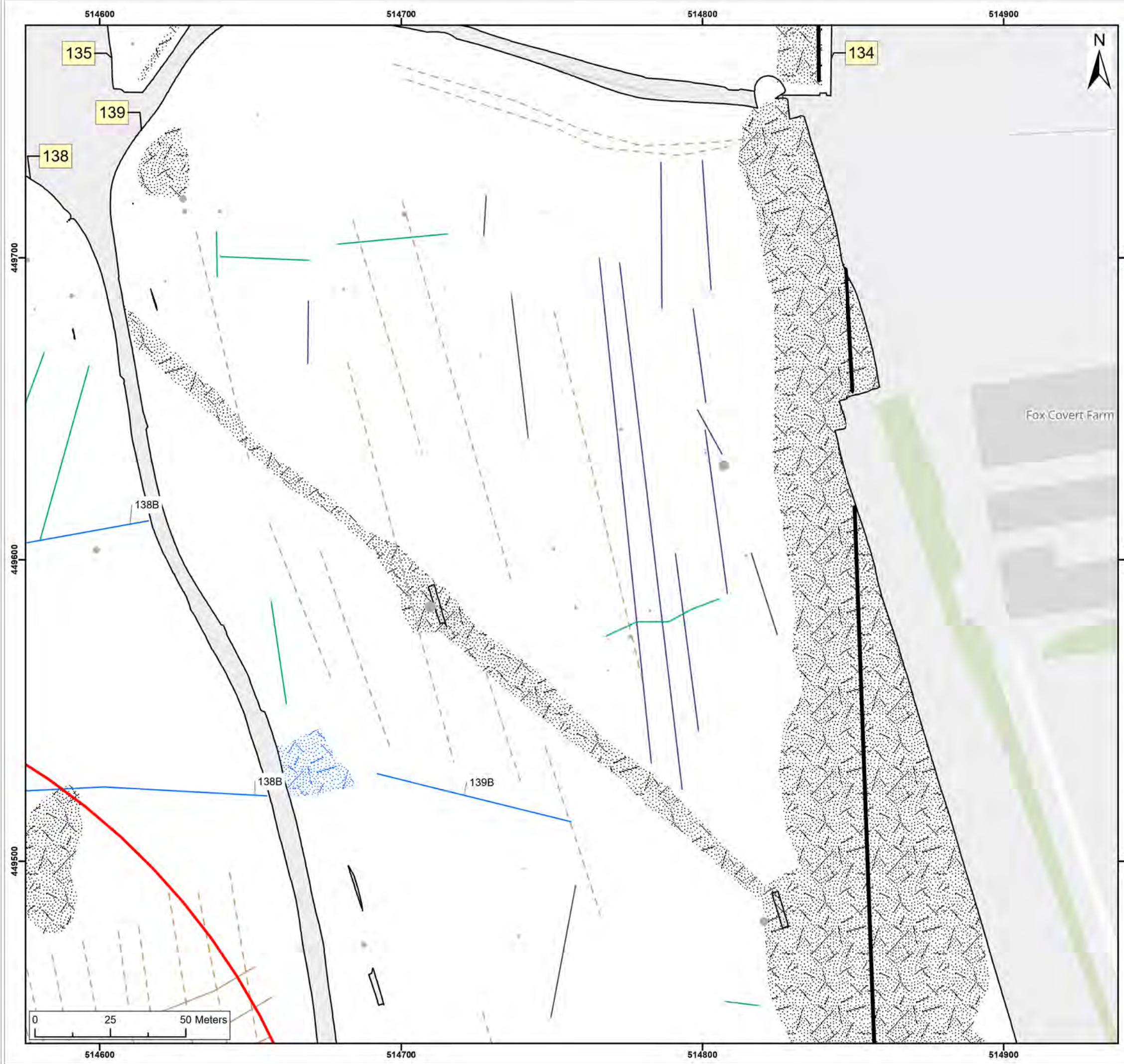
Co-ordinate system: British National Grid Page Size: A3 Scale: 1:1,250

Project: Dogger Bank South Offshore Wind Farms Report: Archaeological Geophysical Survey Report









**Legend:**

- Onshore Development Area
- Spread (Historic Feature)
- Spread (Magnetic Disturbance)
- Anomaly (Ferrous/Iron Spike)
- Linear Trend (Historic Feature)
- Linear Trend (Unclear Origin)
- Linear Trend (Agricultural, Ploughing)
- Linear Trend (Agricultural, Ridge and Furrow)
- Linear Trend (Drainage)
- Linear Trend (Service)

**Historic Environment Records (events)**

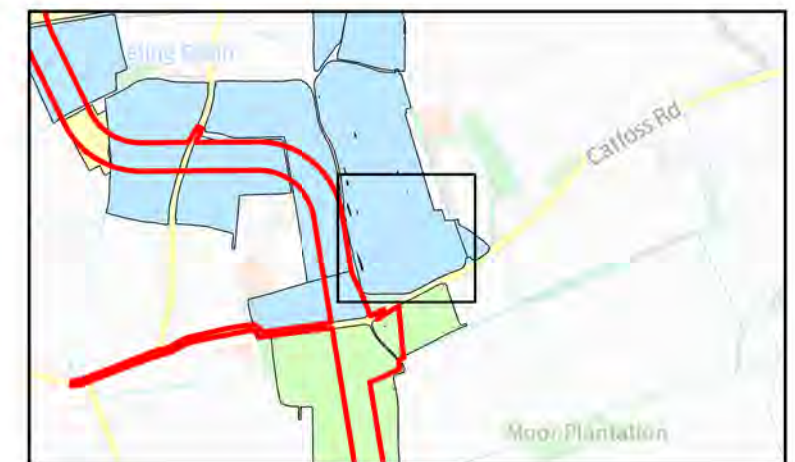
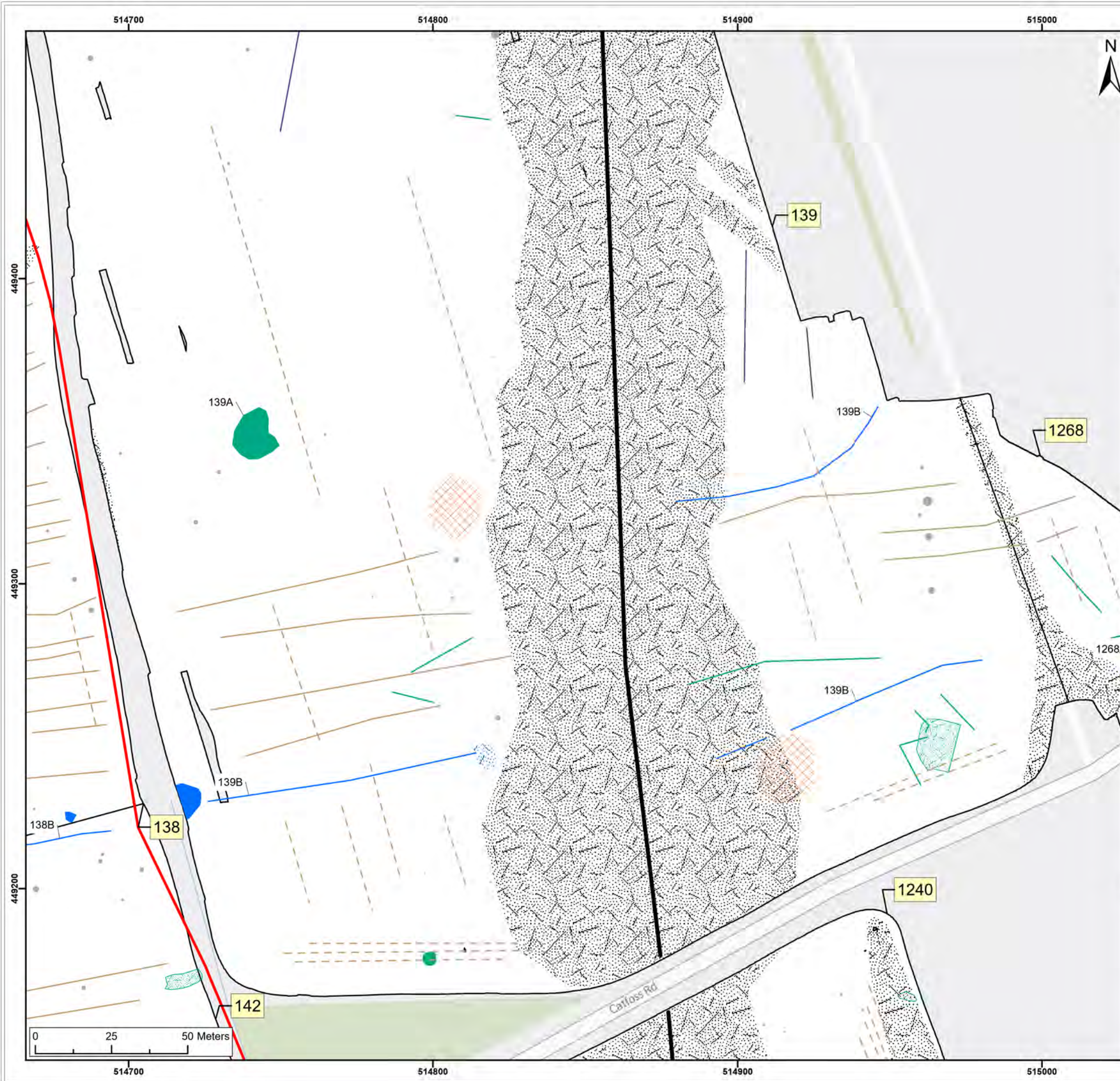
- Point
- Line
- Region

**Historic Environment Records (monuments)**

- Monument, Building, Find spot
- Monument
- Monument

SX	P08	25/10/2024	Draft		SO	AG	JL
SUI	REV	DATE	DESCRIPTION		DRW	CHK	APR
Title: <div>Archive Interpretation: 139</div>							
Figure:22-7-645		Drawing No: PB2340-AOC-ZZ-ZZ-DR-Z-0645					
Co-ordinate system: British National Grid				Page Size: A3	Scale: 1:1,250		
Project: Dogger Bank South Offshore Wind Farms				Report: Archaeological Geophysical Survey Report			





- Legend:
- Onshore Development Area
  - Anomaly (Historic Feature)
  - Spread (Historic Feature)
  - Anomaly (Unclear Origin)
  - Spread (Unclear Origin)
  - Spread (Geology/Natural)
  - Spread (Magnetic Disturbance)
  - Anomaly (Ferrous/Iron Spike)
  - Linear Trend (Historic Feature)
  - Linear Trend (Unclear Origin)
  - Linear Trend (Agricultural, Ploughing)
  - Linear Trend (Agricultural, Ridge and Furrow)
  - Linear Trend (Drainage)
  - Linear Trend (Service)
- Historic Environment Records (events)
- Point
  - Line
  - Region
- Historic Environment Records (monuments)
- Monument, Building, Find spot
  - Monument
  - Monument

SX	P08	25/10/2024	Draft		SO	AG	JL
SUI	REV	DATE	DESCRIPTION		DRW	CHK	APR

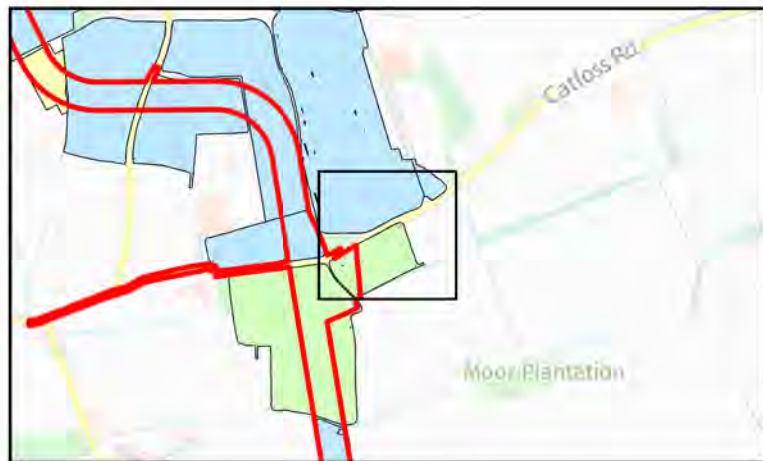
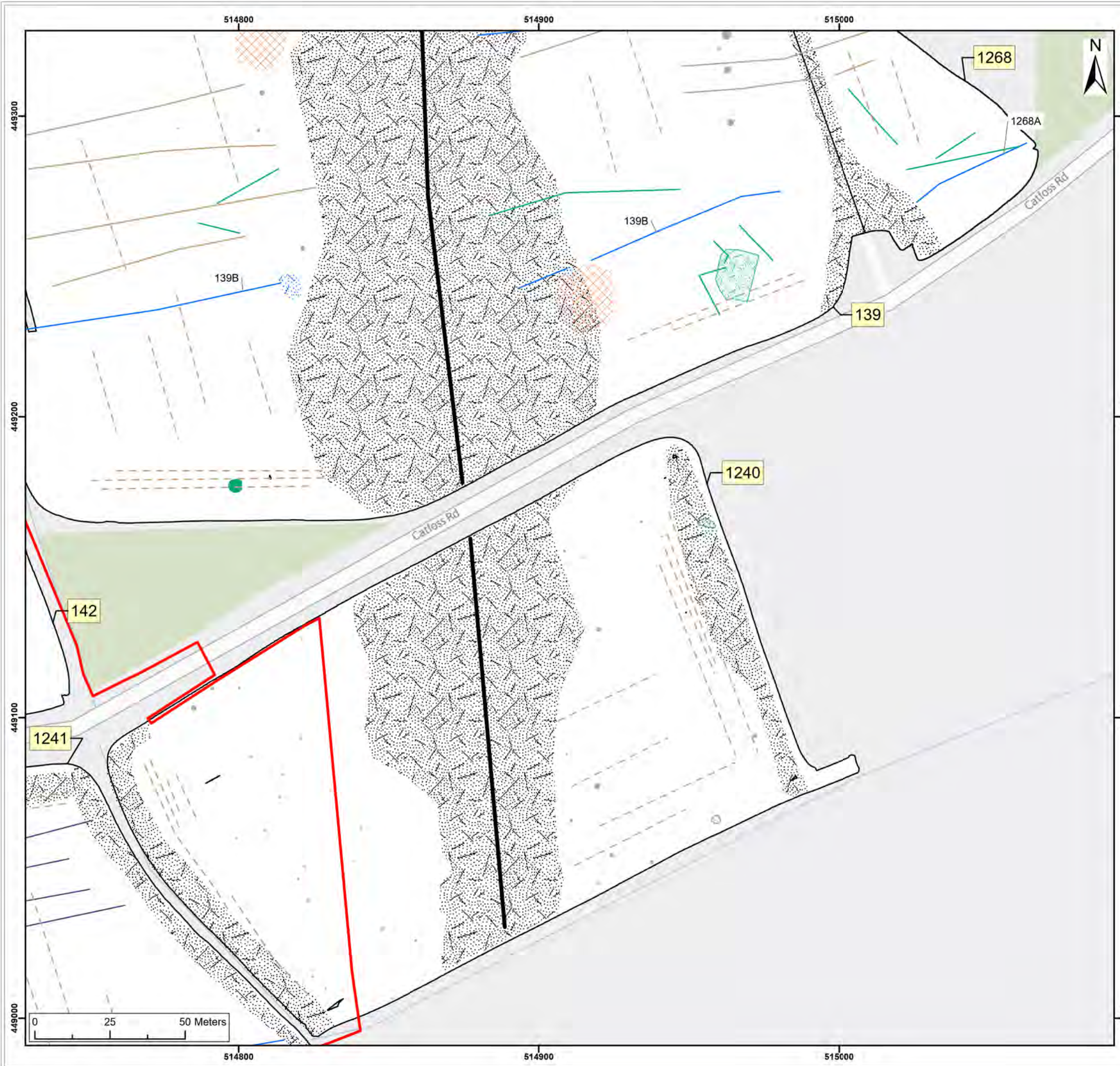
Title: Archive Interpretation: 139, 1268

Figure:22-7-646 Drawing No: PB2340-AOC-ZZ-ZZ-DR-Z-0646

Co-ordinate system: British National Grid	Page Size: A3	Scale: 1:1,250
--	------------------	-------------------

Project: Dogger Bank South Offshore Wind Farms	Report: Archaeological Geophysical Survey Report
--	--





- Legend:
- Onshore Development Area
  - Spread (Historic Feature)
  - Anomaly (Unclear Origin)
  - Spread (Unclear Origin)
  - Spread (Geology/Natural)
  - Spread (Magnetic Disturbance)
  - Anomaly (Ferrous/Iron Spike)
  - Linear Trend (Historic Feature)
  - Linear Trend (Unclear Origin)
  - Linear Trend (Agricultural, Ploughing)
  - Linear Trend (Agricultural, Ridge and Furrow)
  - Linear Trend (Drainage)
  - Linear Trend (Service)
- Historic Environment Records (events)
- Point
  - Line
  - Region
- Historic Environment Records (monuments)
- Monument, Building, Find spot
  - Monument
  - Monument

SX	P08	25/10/2024	Draft	SO	AG	JL
SUI	REV	DATE	DESCRIPTION	DRW	CHK	APR

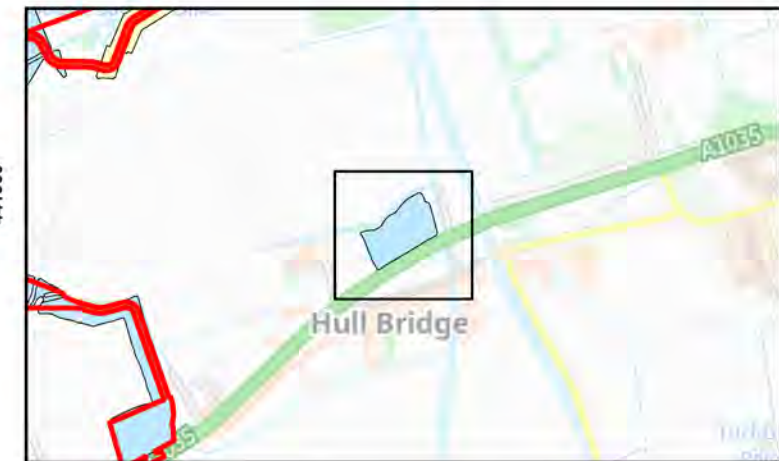
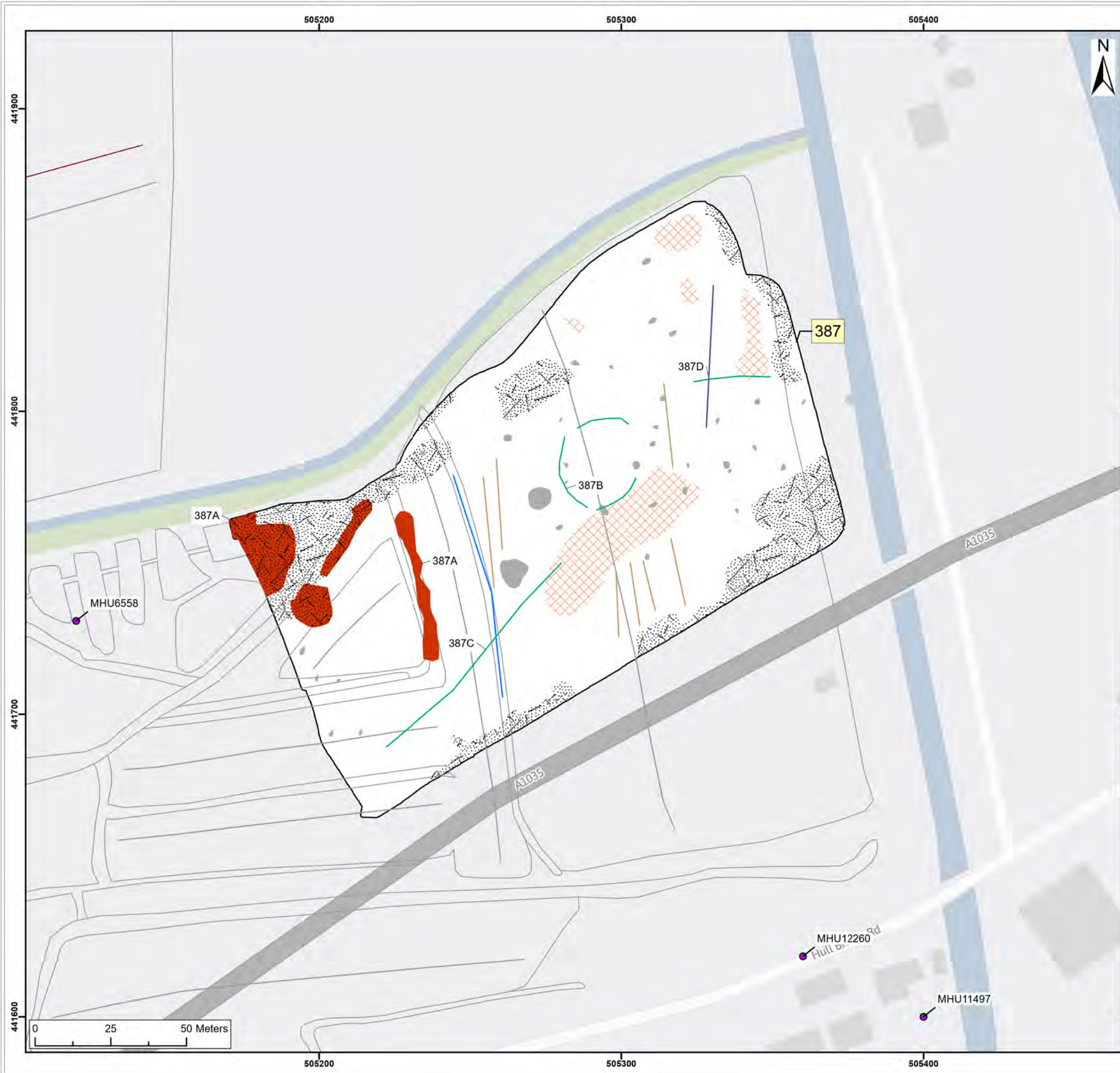
Title: Archive Interpretation: 1268, 1240

Figure:22-7-647 Drawing No: PB2340-AOC-ZZ-ZZ-DR-Z-0647

Co-ordinate system: British National Grid Page Size: A3 Scale: 1:1,250

Project: Dogger Bank South Offshore Wind Farms Report: Archaeological Geophysical Survey Report



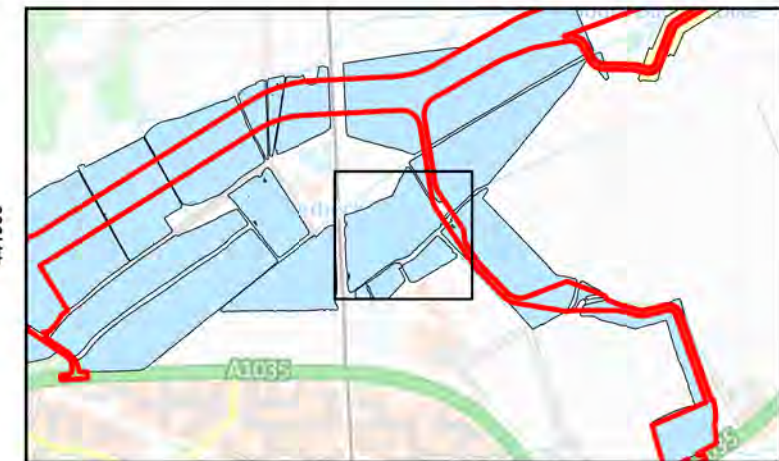
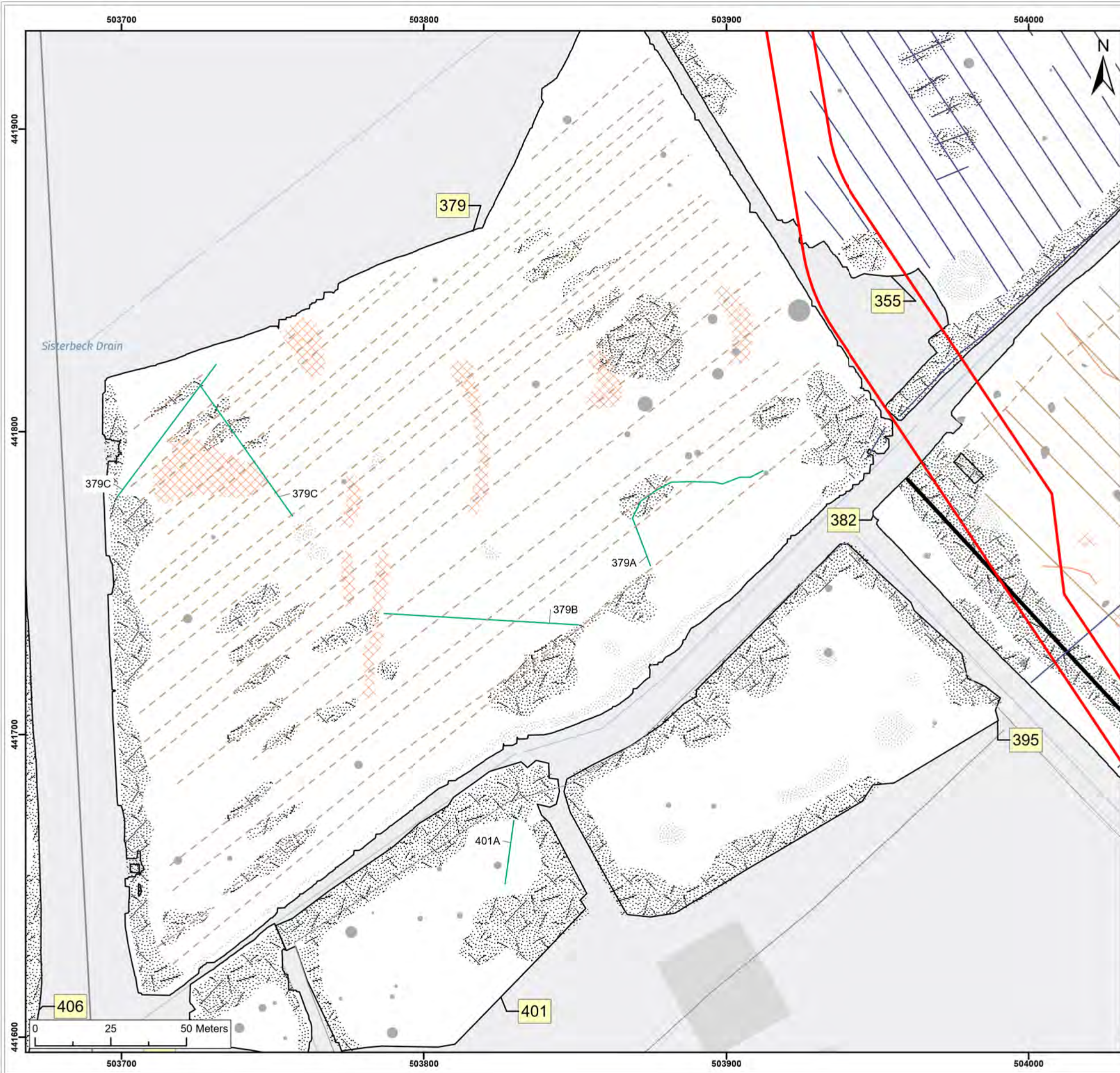


**Legend:**

Onshore Development Area	<b>Historic Environment Records (events)</b>
Anomaly (Probable Archaeology)	Point
Spread (Geology/Natural)	Line
Spread (Magnetic Disturbance)	Region
Anomaly (Ferrous/Iron Spike)	<b>Historic Environment Records (monuments)</b>
Linear Trend (Historic Feature)	Monument, Building, Find spot
Linear Trend (Unclear Origin)	Monument
Linear Trend (Agricultural, Ridge and Furrow)	Monument
Linear Trend (Drainage)	<b>APS Mapping</b>
	APS Mapping
	<b>NMP Mapping</b>
	NMP Mapping

SX	P08	25/10/2024	Draft		SO	AG	JL
SUI	REV	DATE	DESCRIPTION		DRW	CHK	APR
Title:  Archive Interpretation: 387							
Figure:22-7-648		Drawing No: PB2340-AOC-ZZ-ZZ-DR-Z-0648					
Co-ordinate system: British National Grid				Page Size: A3	Scale: 1:1,250		
Project:  Dogger Bank South Offshore Wind Farms				Report:  Archaeological Geophysical Survey Report			





**Legend:**

- Onshore Development Area
- Spread (Geology/Natural)
- Spread (Magnetic Disturbance)
- Anomaly (Ferrous/Iron Spike)
- Spread (Ferrous/Iron Spike)
- Linear Trend (Unclear Origin)
- Linear Trend (Agricultural, Ploughing)
- Linear Trend (Agricultural, Ridge and Furrow)
- Linear Trend (Drainage)
- Linear Trend (Geology/Natural)
- Linear Trend (Service)

**Historic Environment Records (events)**

- Point
- Line
- Region

**Historic Environment Records (monuments)**

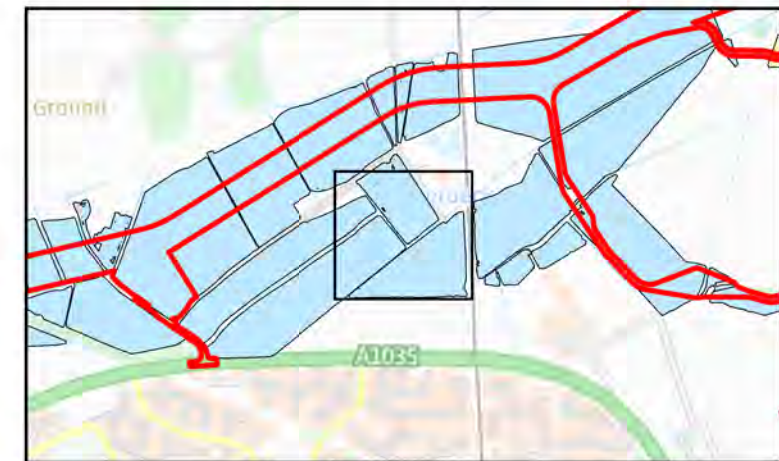
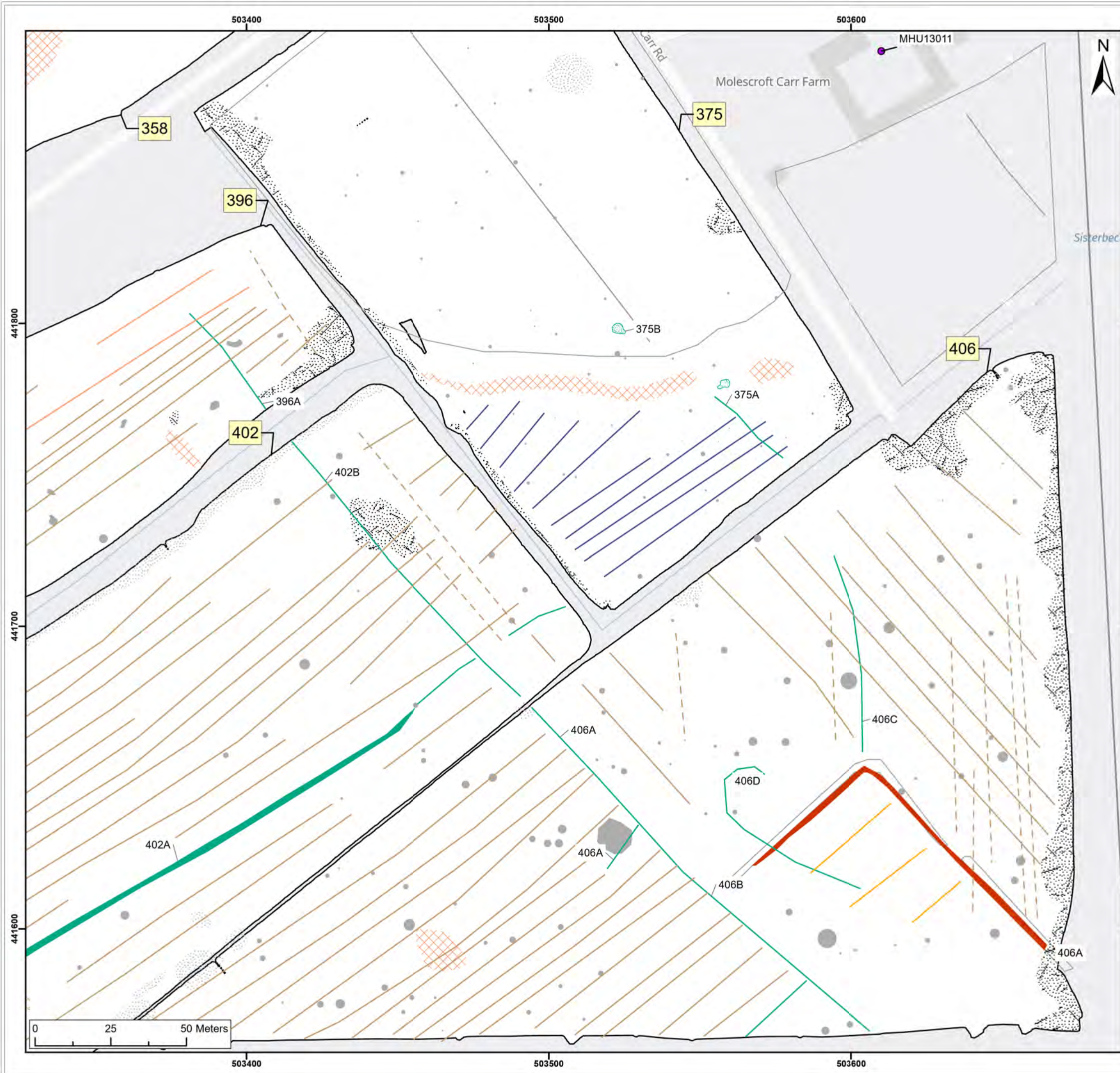
- Monument, Building, Find spot
- Monument
- Monument

**NMP Mapping**

- NMP Mapping

SX	P08	25/10/2024	Draft		SO	AG	JL
SUI	REV	DATE	DESCRIPTION		DRW	CHK	APR
Title:  Archive Interpretation: 379, 395, 401, 411							
Figure:22-7-649		Drawing No: PB2340-AOC-ZZ-ZZ-DR-Z-0649					
Co-ordinate system: British National Grid				Page Size: A3	Scale: 1:1,250		
Project:  Dogger Bank South Offshore Wind Farms				Report:  Archaeological Geophysical Survey Report			



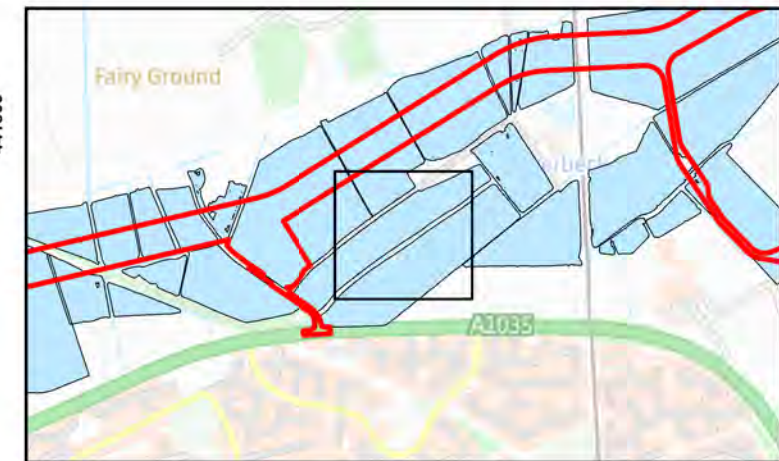
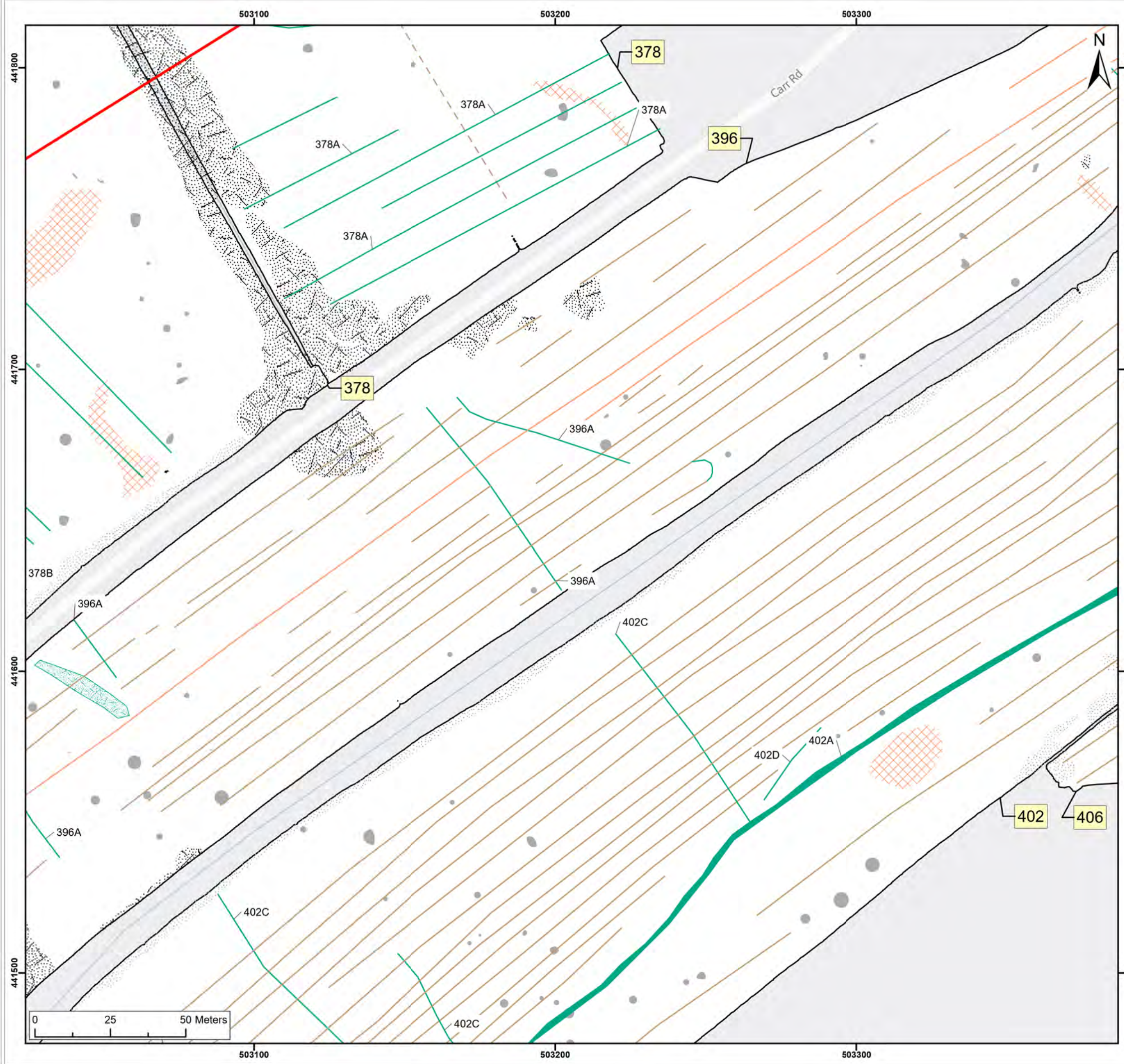


**Legend:**

Onshore Development Area	<b>Historic Environment Records (events)</b>
Anomaly (Probable Archaeology)	Point
Anomaly (Unclear Origin)	Line
Spread (Unclear Origin)	Region
Spread (Geology/Natural)	<b>Historic Environment Records (monuments)</b>
Spread (Magnetic Disturbance)	Monument, Building, Find spot
Anomaly (Ferrous/Iron Spike)	Monument
Spread (Ferrous/Iron Spike)	Monument
Linear Trend (Possible Archaeology)	<b>NMP Mapping</b>
Linear Trend (Unclear Origin)	NMP Mapping
Linear Trend (Agricultural, Ploughing)	
Linear Trend (Agricultural, Ridge and Furrow)	
Linear Trend (Drainage)	
Linear Trend (Geology/Natural)	

SX	P08	25/10/2024	Draft		SO	AG	JL
SUI	REV	DATE	DESCRIPTION		DRW	CHK	APR
Title:  Archive Interpretation: 375, 406, 402, 396							
Figure:22-7-650		Drawing No: PB2340-AOC-ZZ-ZZ-DR-Z-0650					
Co-ordinate system: British National Grid				Page Size: A3	Scale: 1:1,250		
Project:  Dogger Bank South Offshore Wind Farms				Report:  Archaeological Geophysical Survey Report			

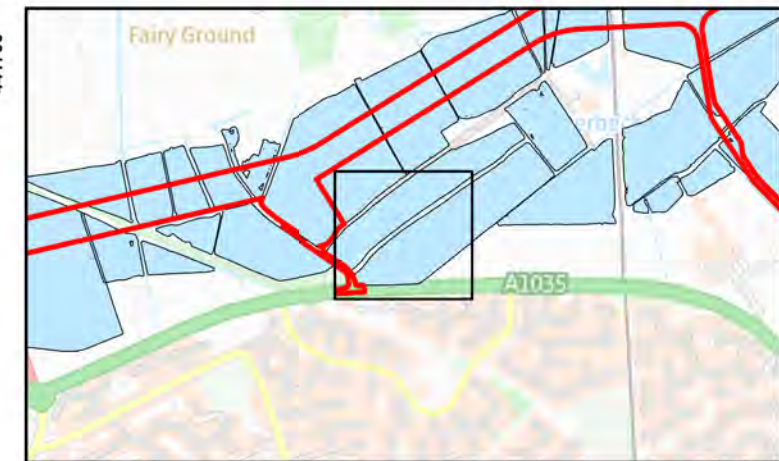
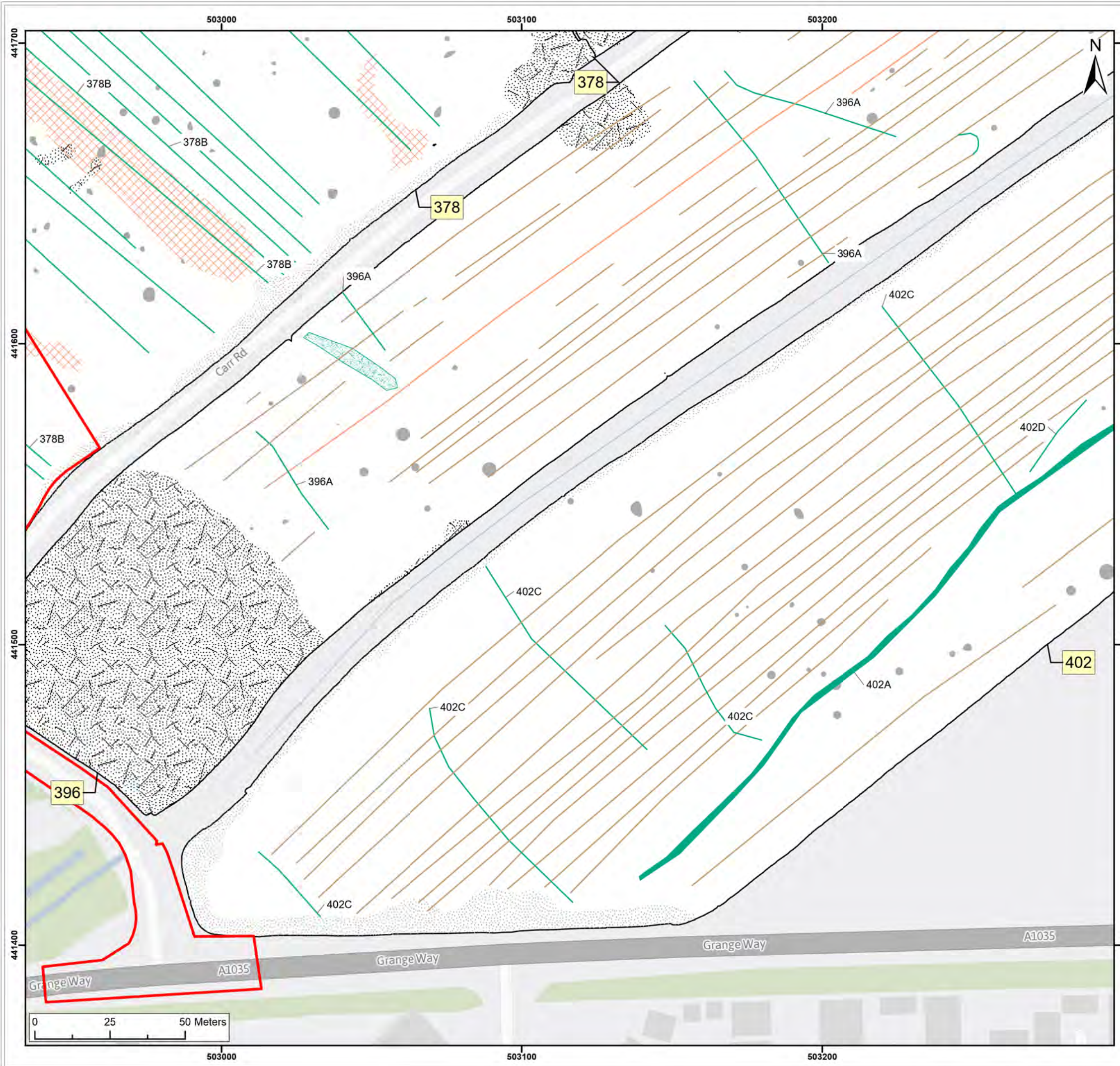




- Legend:
- Onshore Development Area
  - Anomaly (Unclear Origin)
  - Spread (Unclear Origin)
  - Spread (Geology/Natural)
  - Spread (Magnetic Disturbance)
  - Anomaly (Ferrous/Iron Spike)
  - Spread (Ferrous/Iron Spike)
  - Linear Trend (Unclear Origin)
  - Linear Trend (Agricultural, Ploughing)
  - Linear Trend (Agricultural, Ridge and Furrow)
  - Linear Trend (Geology/Natural)
- Historic Environment Records (events)
- Point
  - Line
  - Region
- Historic Environment Records (monuments)
- Monument, Building, Find spot
  - Monument
  - Monument

SX	P08	25/10/2024	Draft		SO	AG	JL
SUI	REV	DATE	DESCRIPTION		DRW	CHK	APR
Title: <div>Archive Interpretation: 396, 402</div>							
Figure:22-7-651		Drawing No: PB2340-AOC-ZZ-ZZ-DR-Z-0651					
Co-ordinate system: British National Grid				Page Size: A3	Scale: 1:1,250		
Project: Dogger Bank South Offshore Wind Farms				Report: Archaeological Geophysical Survey Report			

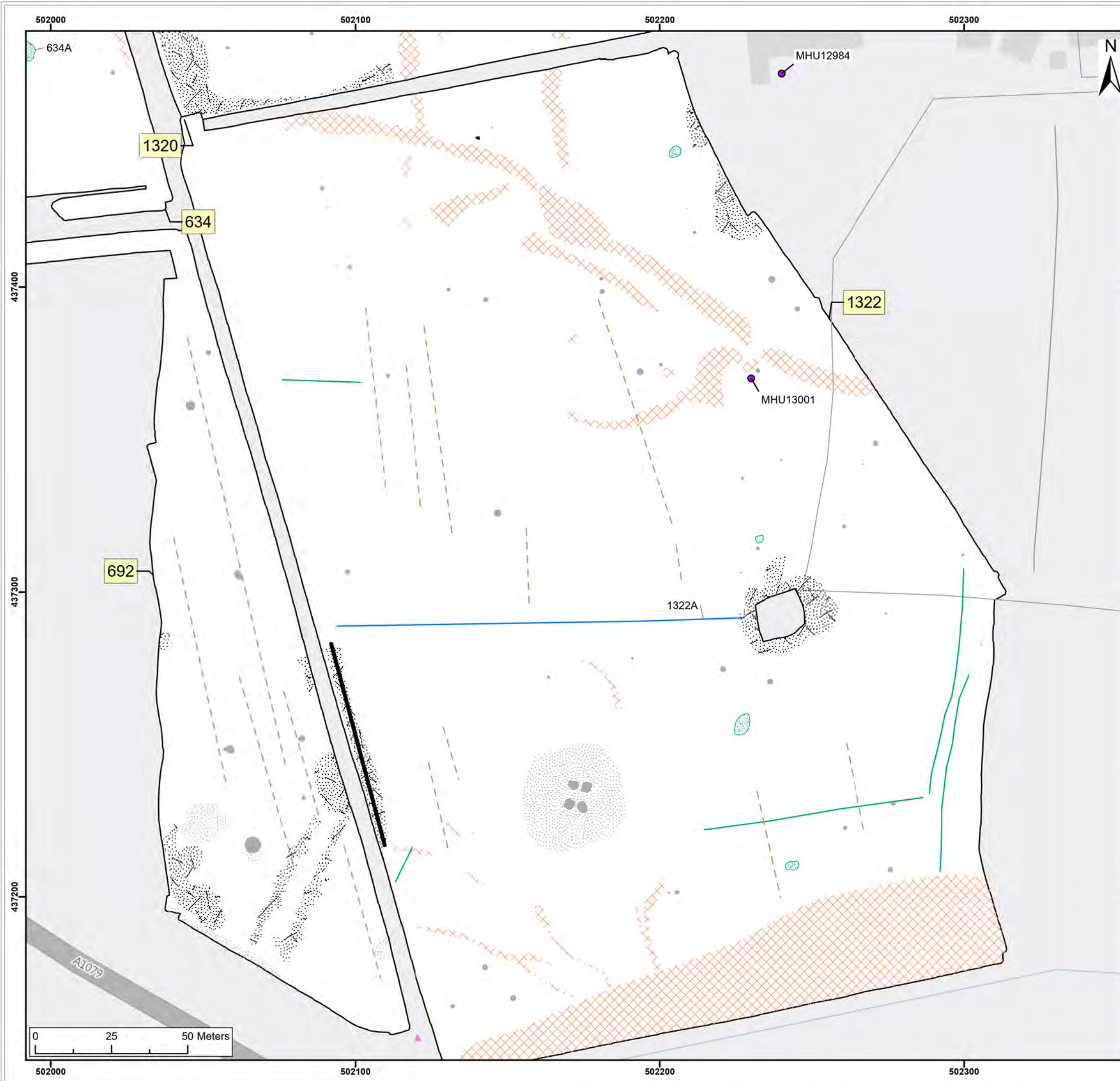




- Legend:
- Onshore Development Area
  - Anomaly (Unclear Origin)
  - Spread (Unclear Origin)
  - Spread (Geology/Natural)
  - Spread (Magnetic Disturbance)
  - Anomaly (Ferrous/Iron Spike)
  - Spread (Ferrous/Iron Spike)
  - Linear Trend (Unclear Origin)
  - Linear Trend (Agricultural, Ridge and Furrow)
  - Linear Trend (Geology/Natural)
- Historic Environment Records (events)
- Point
  - Line
  - Region
- Historic Environment Records (monuments)
- Monument, Building, Find spot
  - Monument
  - Monument

SX	P08	25/10/2024	Draft			SO	AG	JL
SUI	REV	DATE	DESCRIPTION			DRW	CHK	APR
Title: <div>Archive Interpretation: 396, 402</div>								
Figure:22-7-652		Drawing No: PB2340-AOC-ZZ-ZZ-DR-Z-0652						
Co-ordinate system: British National Grid				Page Size: A3		Scale: 1:1,250		
Project: Dogger Bank South Offshore Wind Farms				Report: Archaeological Geophysical Survey Report				





Legend:

- Onshore Development Area
- Spread (Unclear Origin)
- Spread (Geology/Natural)
- Spread (Magnetic Disturbance)
- Anomaly (Ferrous/Iron Spike)
- Spread (Ferrous/Iron Spike)
- Linear Trend (Historic Feature)
- Linear Trend (Unclear Origin)
- Linear Trend (Agricultural, Ploughing)
- Linear Trend (Service)

Historic Environment Records (events)

- Point
- Line
- Region

Historic Environment Records (monuments)

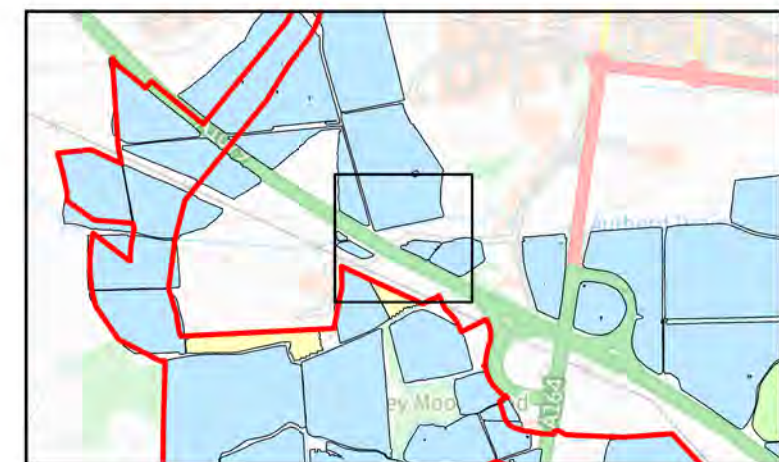
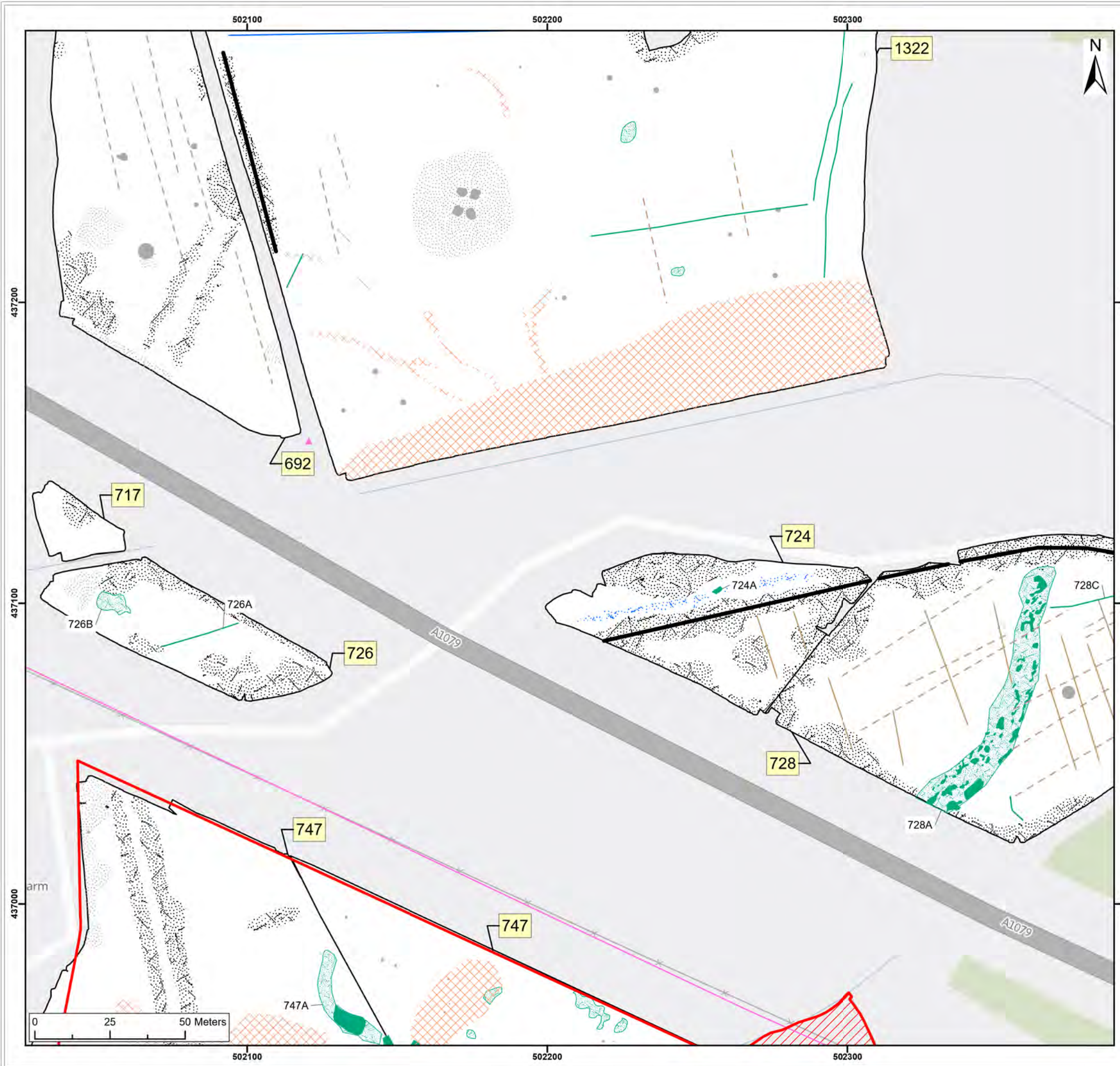
- Monument, Building, Find spot
- Monument
- Monument

NMP Mapping

- NMP Mapping

SX	P08	25/10/2024	Draft		SO	AG	JL
SUI	REV	DATE	DESCRIPTION		DRW	CHK	APR
Title:  Archive Interpretation: 726, 1322							
Figure:22-7-653		Drawing No: PB2340-AOC-ZZ-ZZ-DR-Z-0653					
Co-ordinate system: British National Grid				Page Size: A3	Scale: 1:1,250		
Project:  Dogger Bank South Offshore Wind Farms				Report:  Archaeological Geophysical Survey Report			





**Legend:**

- Onshore Development Area
- Unsuitable
- Spread (Historic Feature)
- Anomaly (Unclear Origin)
- Spread (Unclear Origin)
- Spread (Geology/Natural)
- Spread (Magnetic Disturbance)
- Anomaly (Ferrous/Iron Spike)
- Spread (Ferrous/Iron Spike)
- Linear Trend (Historic Feature)
- Linear Trend (Unclear Origin)
- Linear Trend (Agricultural, Ploughing)
- Linear Trend (Agricultural, Ridge and Furrow)
- Linear Trend (Service)

**Historic Environment Records (events)**

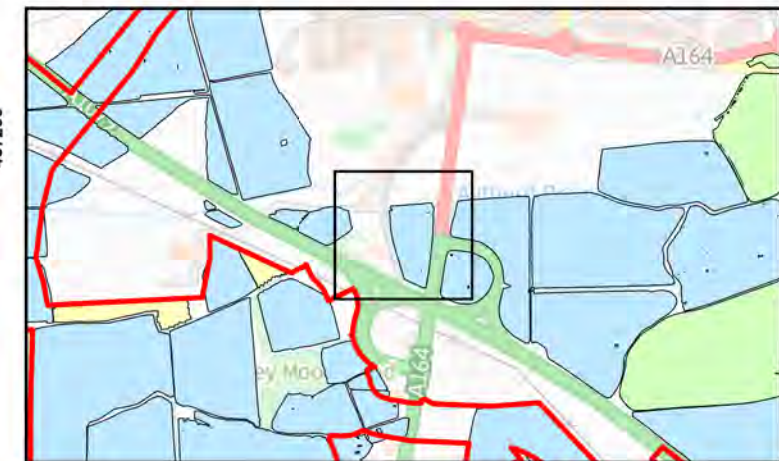
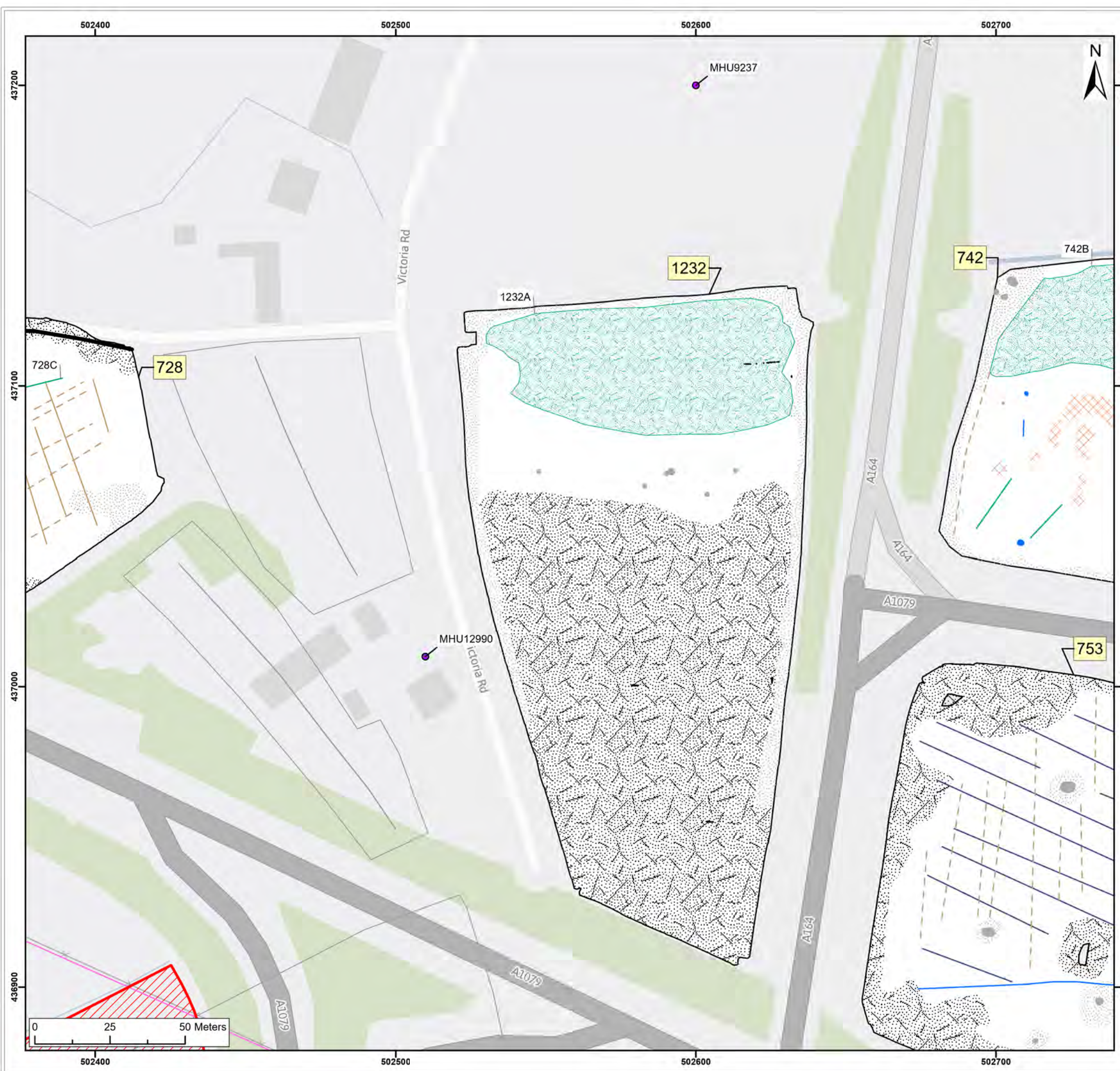
- Point
- Line
- Region

**Historic Environment Records (monuments)**

- Monument, Building, Find spot
- Monument
- Monument

SX	P08	25/10/2024	Draft		SO	AG	JL
SUI	REV	DATE	DESCRIPTION		DRW	CHK	APR
Title:  Archive Interpretation: 717, 726, 724, 728							
Figure:22-7-654		Drawing No: PB2340-AOC-ZZ-ZZ-DR-Z-0654					
Co-ordinate system: British National Grid				Page Size: A3		Scale: 1:1,250	
Project:  Dogger Bank South Offshore Wind Farms				Report:  Archaeological Geophysical Survey Report			





**Legend:**

- Onshore Development Area
- Unsuitable
- Anomaly (Historic Feature)
- Spread (Unclear Origin)
- Spread (Geology/Natural)
- Spread (Magnetic Disturbance)
- Anomaly (Ferrous/Iron Spike)
- Spread (Ferrous/Iron Spike)
- Linear Trend (Historic Feature)
- Linear Trend (Unclear Origin)
- Linear Trend (Agricultural, Ploughing)
- Linear Trend (Agricultural, Ridge and Furrow)
- Linear Trend (Drainage)
- Linear Trend (Service)

**Historic Environment Records (events)**

- ▲ Point
- Line
- Region

**Historic Environment Records (monuments)**

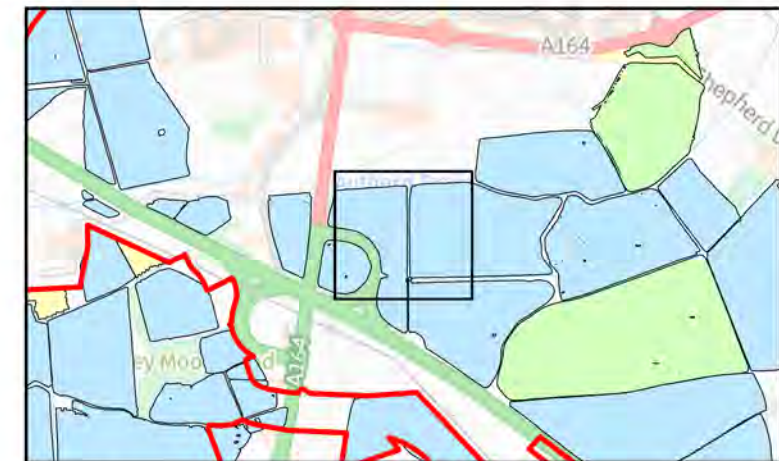
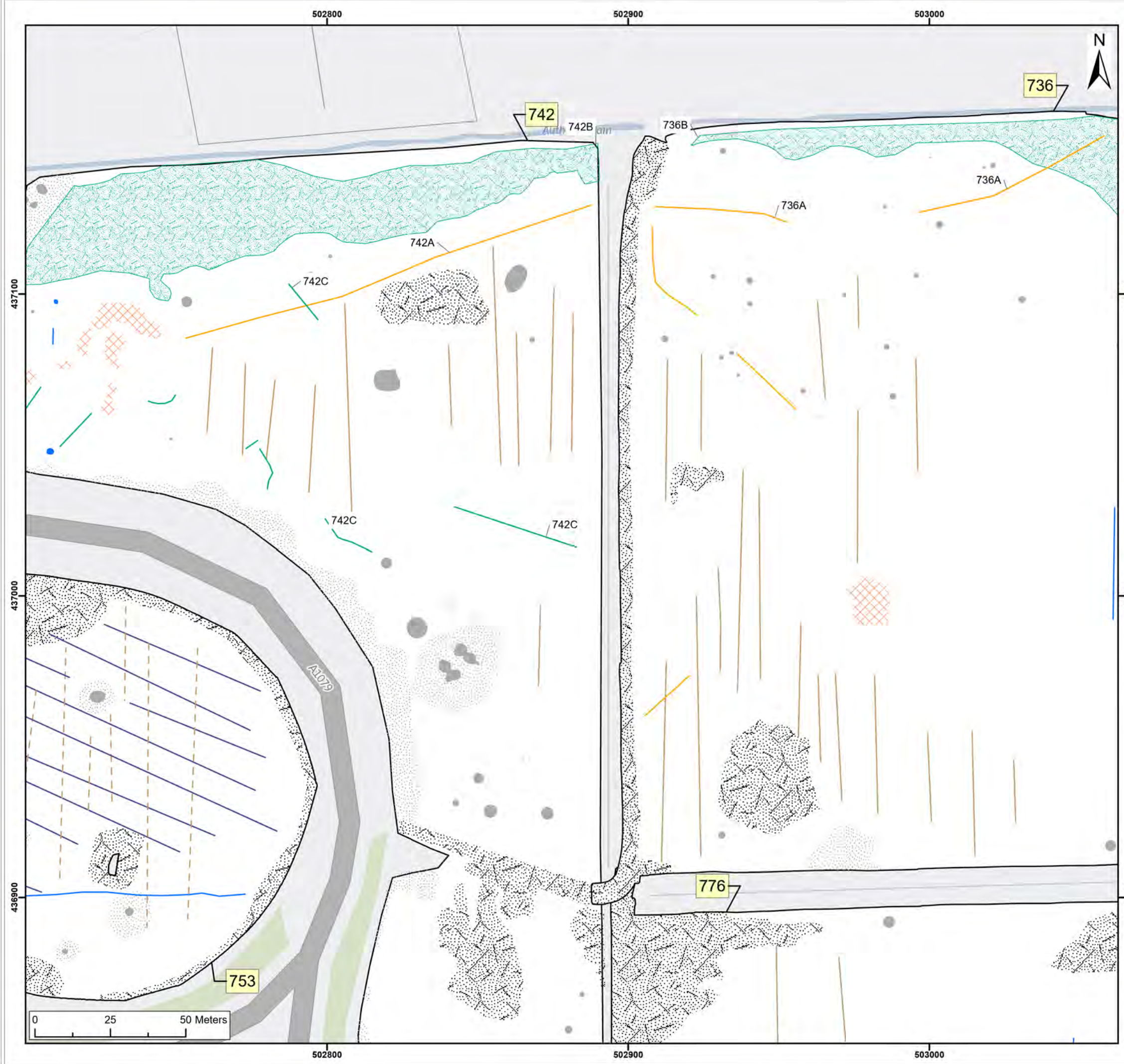
- Monument, Building, Find spot
- Monument
- Monument

**NMP Mapping**

- NMP Mapping

SX	P08	25/10/2024	Draft		SO	AG JL
SUI	REV	DATE	DESCRIPTION		DRW	CHK APR
Title:  Archive Interpretation: 728, 1232, 742, 753						
Figure:22-7-655		Drawing No: PB2340-AOC-ZZ-ZZ-DR-Z-0655				
Co-ordinate system: British National Grid			Page Size: A3	Scale: 1:1,250		
Project:  Dogger Bank South Offshore Wind Farms			Report:  Archaeological Geophysical Survey Report			





- Legend:
- Onshore Development Area
  - Anomaly (Historic Feature)
  - Spread (Unclear Origin)
  - Spread (Geology/Natural)
  - Spread (Magnetic Disturbance)
  - Anomaly (Ferrous/Iron Spike)
  - Spread (Ferrous/Iron Spike)
  - Linear Trend (Possible Archaeology)
  - Linear Trend (Historic Feature)
  - Linear Trend (Unclear Origin)
  - Linear Trend (Agricultural, Ploughing)
  - Linear Trend (Agricultural, Ridge and Furrow)
  - Linear Trend (Drainage)
- Historic Environment Records (events)
- Point
  - Line
  - Region
- Historic Environment Records (monuments)
- Monument, Building, Find spot
  - Monument
  - Monument
- NMP Mapping
- NMP Mapping

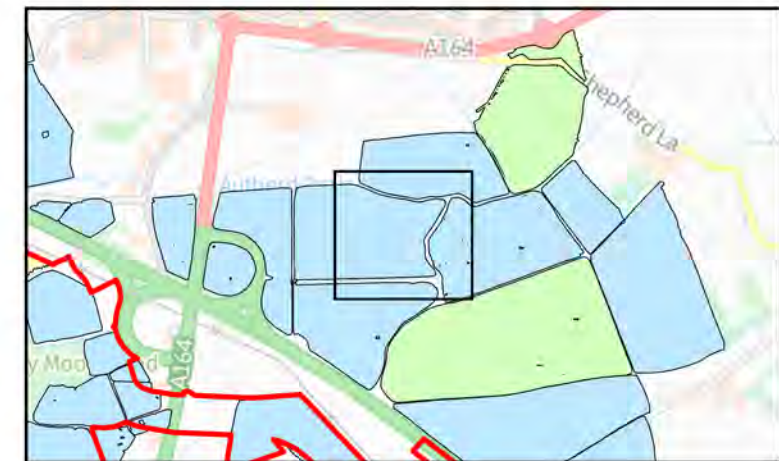
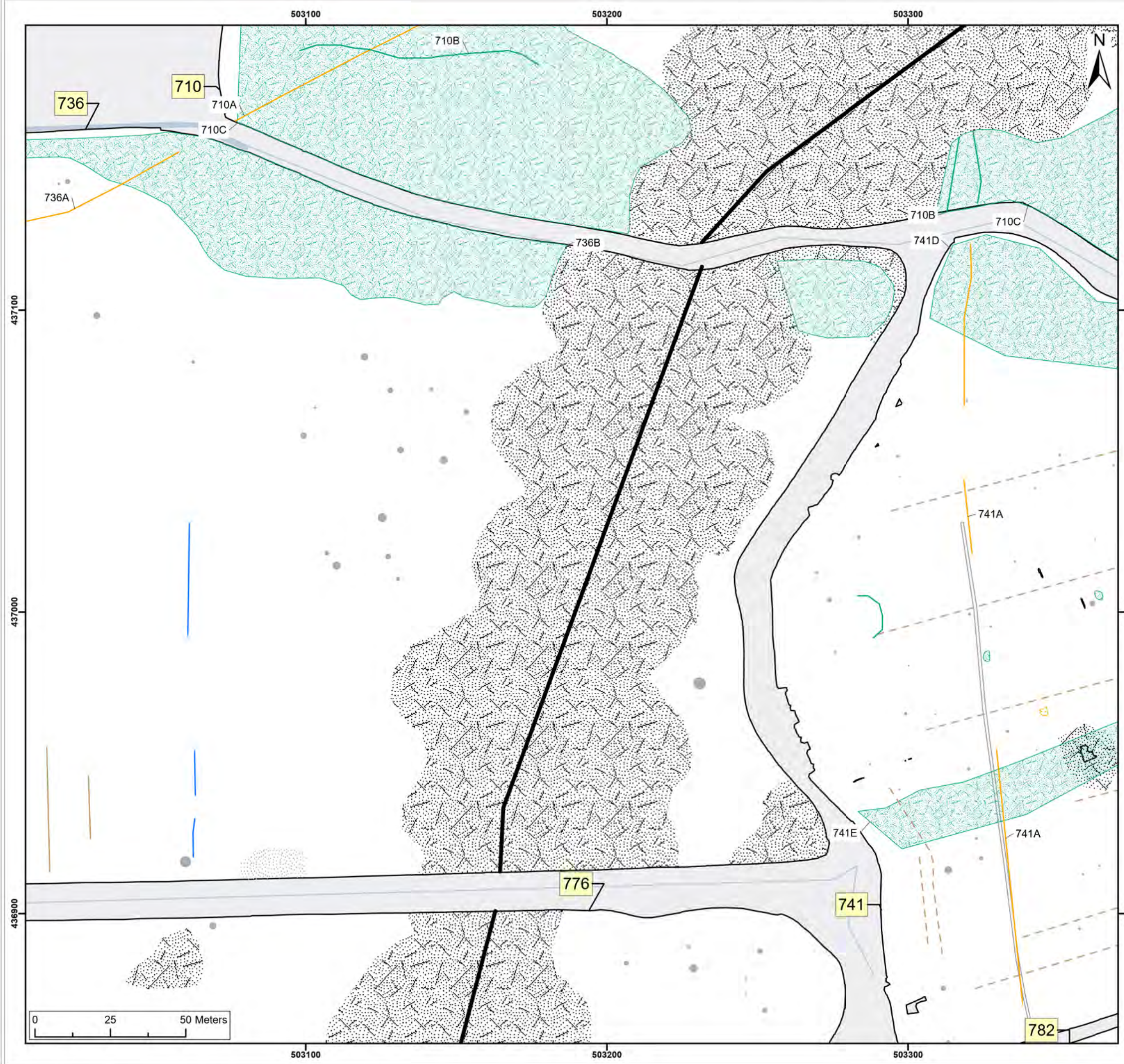
SX	P08	25/10/2024	Draft	SO	AG	JL
SUI	REV	DATE	DESCRIPTION	DRW	CHK	APR

Title:

Archive Interpretation:  
753, 742, 736, 776

Figure:22-7-656	Drawing No: PB2340-AOC-ZZ-ZZ-DR-Z-0656		
Co-ordinate system: British National Grid		Page Size: A3	Scale: 1:1,250
Project: Dogger Bank South Offshore Wind Farms		Report: Archaeological Geophysical Survey Report	



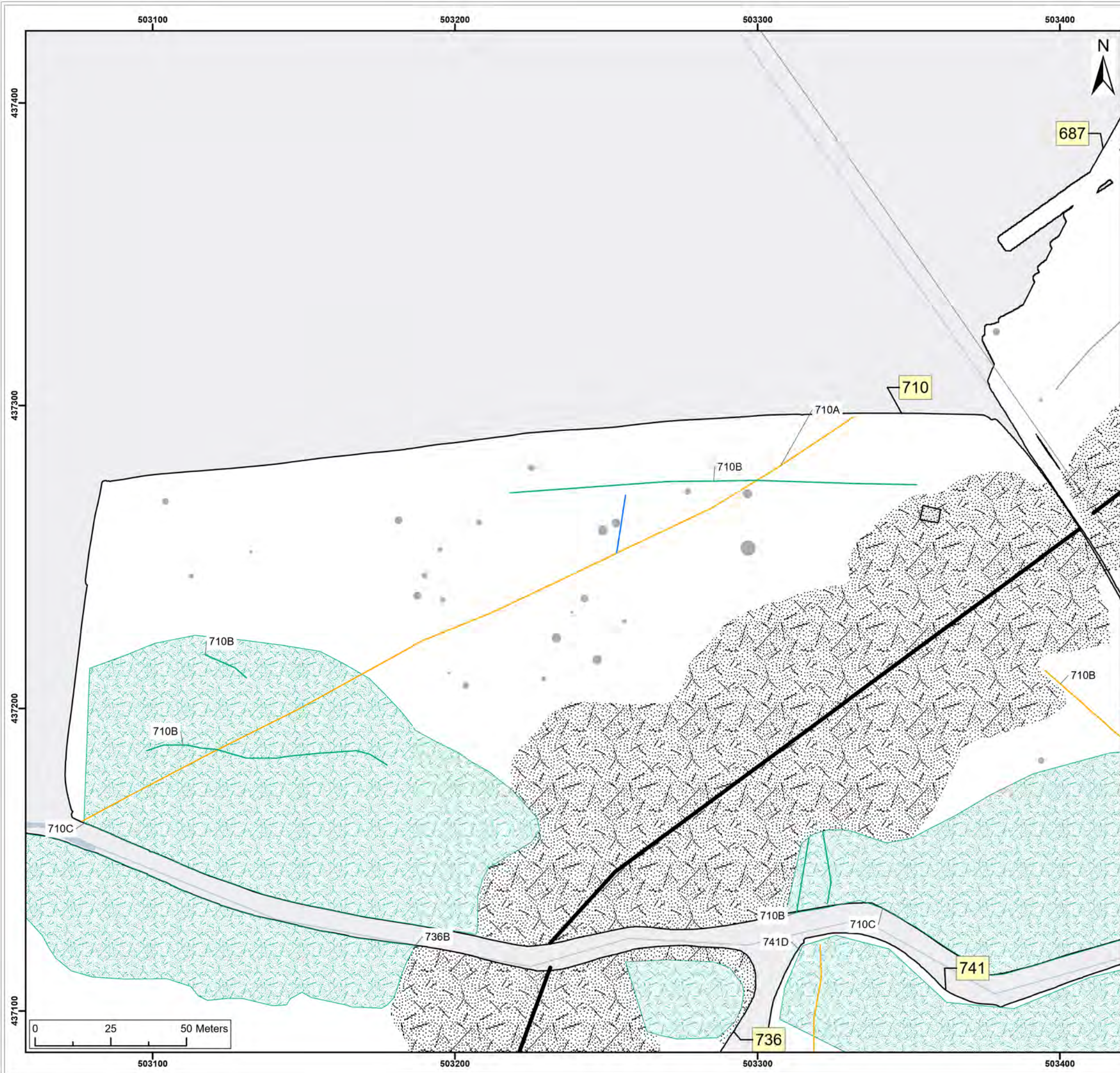


**Legend:**

Onshore Development Area	<b>Historic Environment Records (events)</b>
Spread (Possible Archaeology)	Point
Spread (Unclear Origin)	Line
Spread (Magnetic Disturbance)	Region
Anomaly (Ferrous/Iron Spike)	<b>Historic Environment Records (monuments)</b>
Spread (Ferrous/Iron Spike)	Monument, Building, Find spot
Linear Trend (Possible Archaeology)	Monument
Linear Trend (Historic Feature)	Monument
Linear Trend (Unclear Origin)	<b>NMP Mapping</b>
Linear Trend (Agricultural, Ploughing)	NMP Mapping
Linear Trend (Agricultural, Ridge and Furrow)	
Linear Trend (Service)	

SX	P08	25/10/2024	Draft		SO	AG	JL
SUI	REV	DATE	DESCRIPTION		DRW	CHK	APR
Title:  Archive Interpretation: 736, 741, 710							
Figure:22-7-657		Drawing No: PB2340-AOC-ZZ-ZZ-DR-Z-0657					
Co-ordinate system: British National Grid				Page Size: A3	Scale: 1:1,250		
Project:  Dogger Bank South Offshore Wind Farms				Report:  Archaeological Geophysical Survey Report			





**Legend:**

Onshore Development Area

Spread (Unclear Origin)

Spread (Magnetic Disturbance)

Anomaly (Ferrous/Iron Spike)

Linear Trend (Possible Archaeology)

Linear Trend (Historic Feature)

Linear Trend (Unclear Origin)

Linear Trend (Service)

▲ Point

— Line

Region

● Monument, Building, Find spot

Monument

— Monument

**NMP Mapping**

NMP Mapping

SX	P08	25/10/2024	Draft		SO	AG	JL
SUI	REV	DATE	DESCRIPTION		DRW	CHK	APR
Title:  Archive Interpretation: 710							
Figure:22-7-658		Drawing No: PB2340-AOC-ZZ-ZZ-DR-Z-0658					
Co-ordinate system: British National Grid				Page Size: A3	Scale: 1:1,250		
Project:  Dogger Bank South Offshore Wind Farms				Report:  Archaeological Geophysical Survey Report			





**Legend:**

- Onshore Development Area
- Anomaly (Possible Archaeology)
- Spread (Unclear Origin)
- Spread (Magnetic Disturbance)
- Anomaly (Ferrous/Iron Spike)
- Linear Trend (Unclear Origin)
- Linear Trend (Agricultural, Ploughing)
- Linear Trend (Service)

**Historic Environment Records (events)**

- Point
- Line
- Region

**Historic Environment Records (monuments)**

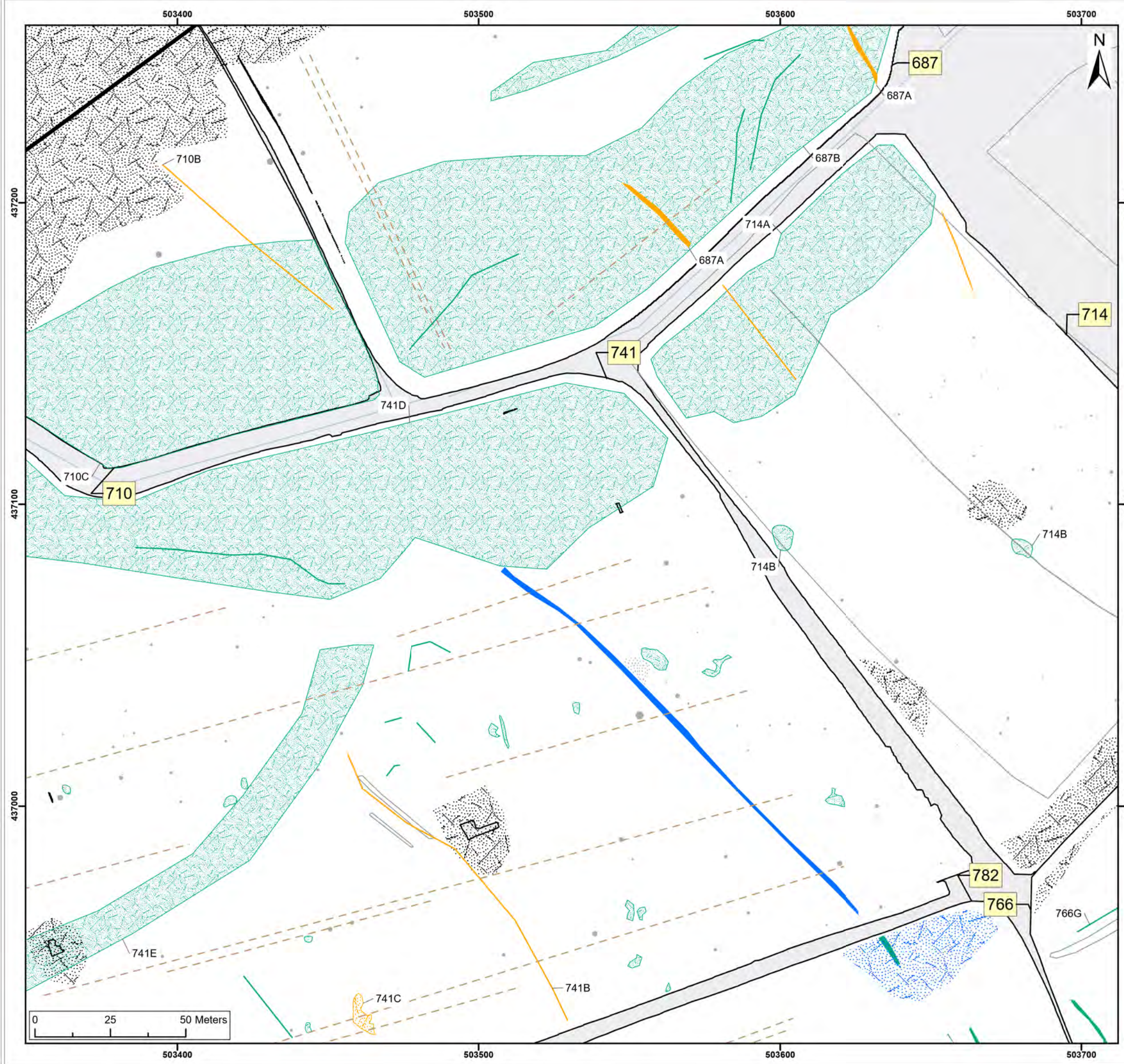
- Monument, Building, Find spot
- Monument
- Monument

**NMP Mapping**

- NMP Mapping

SX	P08	25/10/2024	Draft		SO	AG	JL
SUI	REV	DATE	DESCRIPTION		DRW	CHK	APR
Title:  Archive Interpretation: 650, 651							
Figure:22-7-659		Drawing No: PB2340-AOC-ZZ-ZZ-DR-Z-0659					
Co-ordinate system: British National Grid				Page Size: A3	Scale: 1:1,250		
Project:  Dogger Bank South Offshore Wind Farms				Report:  Archaeological Geophysical Survey Report			





**Legend:**

Onshore Development Area

Anomaly (Possible Archaeology)

Spread (Possible Archaeology)

Anomaly (Historic Feature)

Spread (Historic Feature)

Anomaly (Unclear Origin)

Spread (Unclear Origin)

Spread (Magnetic Disturbance)

Anomaly (Ferrous/Iron Spike)

Spread (Ferrous/Iron Spike)

Linear Trend (Possible Archaeology)

Linear Trend (Unclear Origin)

Linear Trend (Agricultural, Ploughing)

Linear Trend (Service)

Point

Line

Region

Monument, Building, Find spot

Monument

Monument

NMP Mapping


SX	P08	25/10/2024	Draft		SO	AG	JL
SUI	REV	DATE	DESCRIPTION		DRW	CHK	APR

Title:


Archive Interpretation:  
741, 714

Figure:22-7-660    Drawing No: PB2340-AOC-ZZ-ZZ-DR-Z-0660

Co-ordinate system: British National Grid	Page Size: A3	Scale: 1:1,250
Project: Dogger Bank South Offshore Wind Farms	Report: Archaeological Geophysical Survey Report	

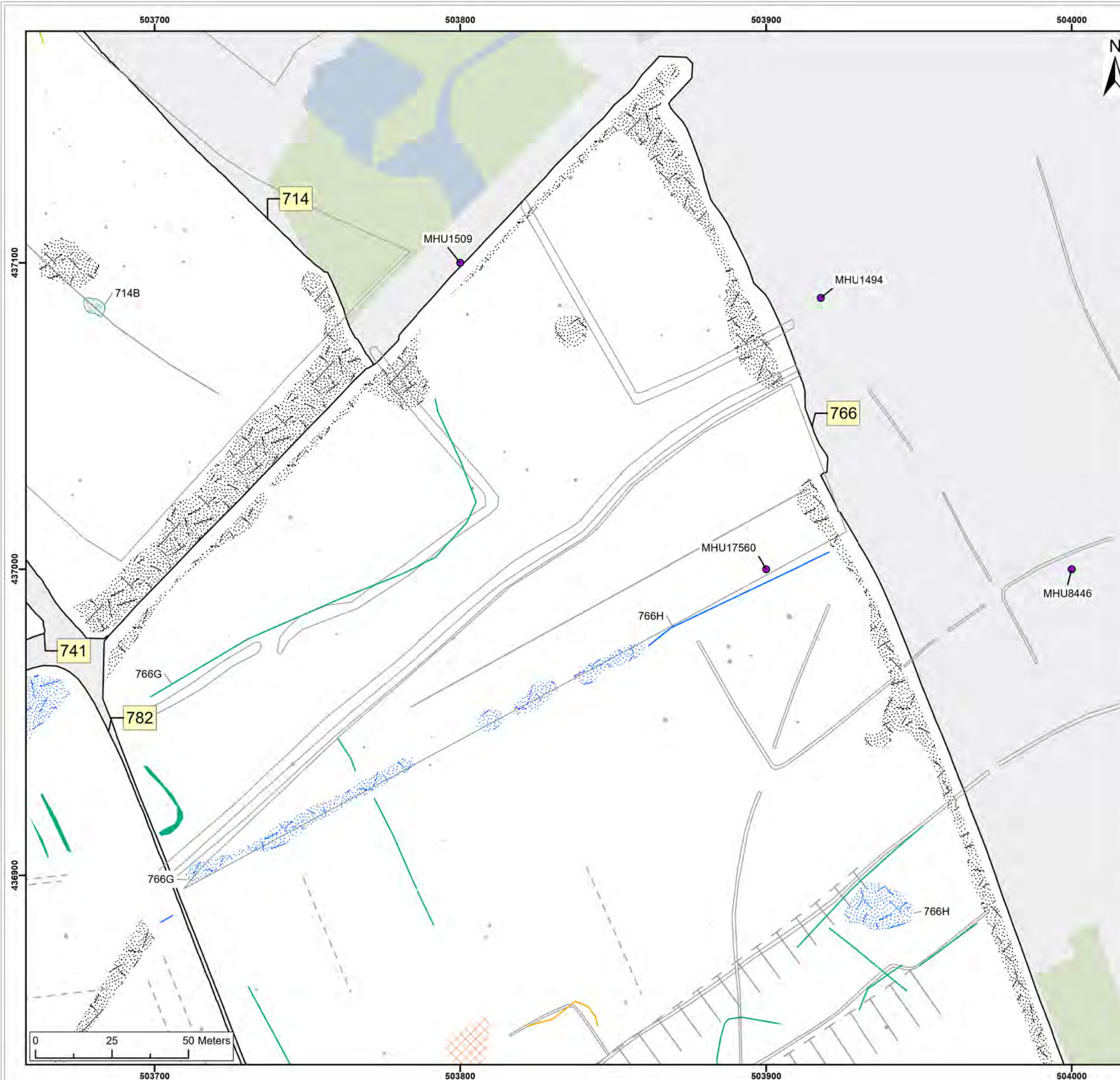


Royal  
HaskoningDHV  
*Enhancing Society Together*



DBS  
Offshore Wind





Legend:

Onshore Development Area	<b>Historic Environment Records (events)</b>
Spread (Historic Feature)	Point
Anomaly (Unclear Origin)	Line
Spread (Unclear Origin)	Region
Spread (Geology/Natural)	<b>Historic Environment Records (monuments)</b>
Spread (Magnetic Disturbance)	Monument, Building, Find spot
Anomaly (Ferrous/Iron Spike)	Monument
Linear Trend (Possible Archaeology)	Monument
Linear Trend (Historic Feature)	<b>NMP Mapping</b>
Linear Trend (Unclear Origin)	NMP Mapping
Linear Trend (Agricultural, Ploughing)	

SX	P08	25/10/2024	Draft		SO	AG	JL
SUI	REV	DATE	DESCRIPTION		DRW	CHK	APR
Title:  Archive Interpretation: 741, 766							
Figure:22-7-661      Drawing No: PB2340-AOC-ZZ-ZZ-DR-Z-0661							
Co-ordinate system: British National Grid				Page Size: A3	Scale: 1:1,250		
Project:  Dogger Bank South Offshore Wind Farms				Report:  Archaeological Geophysical Survey Report			





- Legend:**
- Onshore Development Area**
    - Onshore Development Area
  - Anomaly (Probable Archaeology)**
    - Anomaly (Probable Archaeology)
  - Spread (Probable Archaeology)**
    - Spread (Probable Archaeology)
  - Spread (Unclear Origin)**
    - Spread (Unclear Origin)
  - Spread (Geology/Natural)**
    - Spread (Geology/Natural)
  - Spread (Magnetic Disturbance)**
    - Spread (Magnetic Disturbance)
  - Anomaly (Ferrous/Iron Spike)**
    - Anomaly (Ferrous/Iron Spike)
  - Linear Trend (Possible Archaeology)**
    - Linear Trend (Possible Archaeology)
  - Linear Trend (Unclear Origin)**
    - Linear Trend (Unclear Origin)
  - Linear Trend (Agricultural, Ploughing)**
    - Linear Trend (Agricultural, Ploughing)
- Historic Environment Records (events)**
- Point
  - Line
  - Region
- Historic Environment Records (monuments)**
- Monument, Building, Find spot
  - Monument
  - Monument
- NMP Mapping**
- NMP Mapping

SX	P08	25/10/2024	Draft	SO	AG	JL
SUI	REV	DATE	DESCRIPTION	DRW	CHK	APR

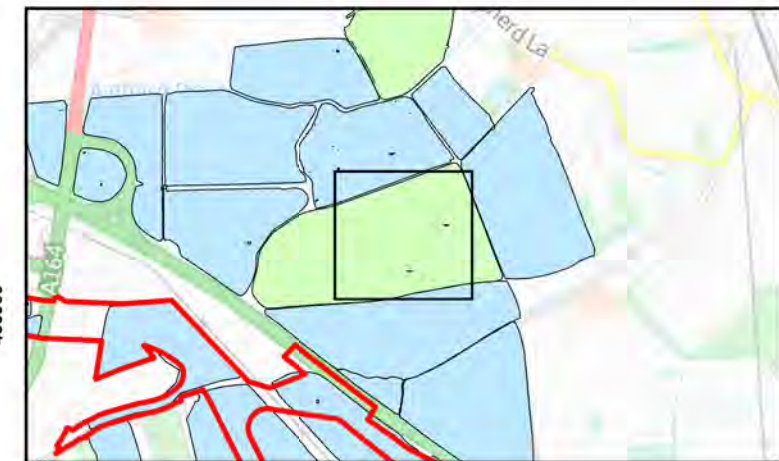
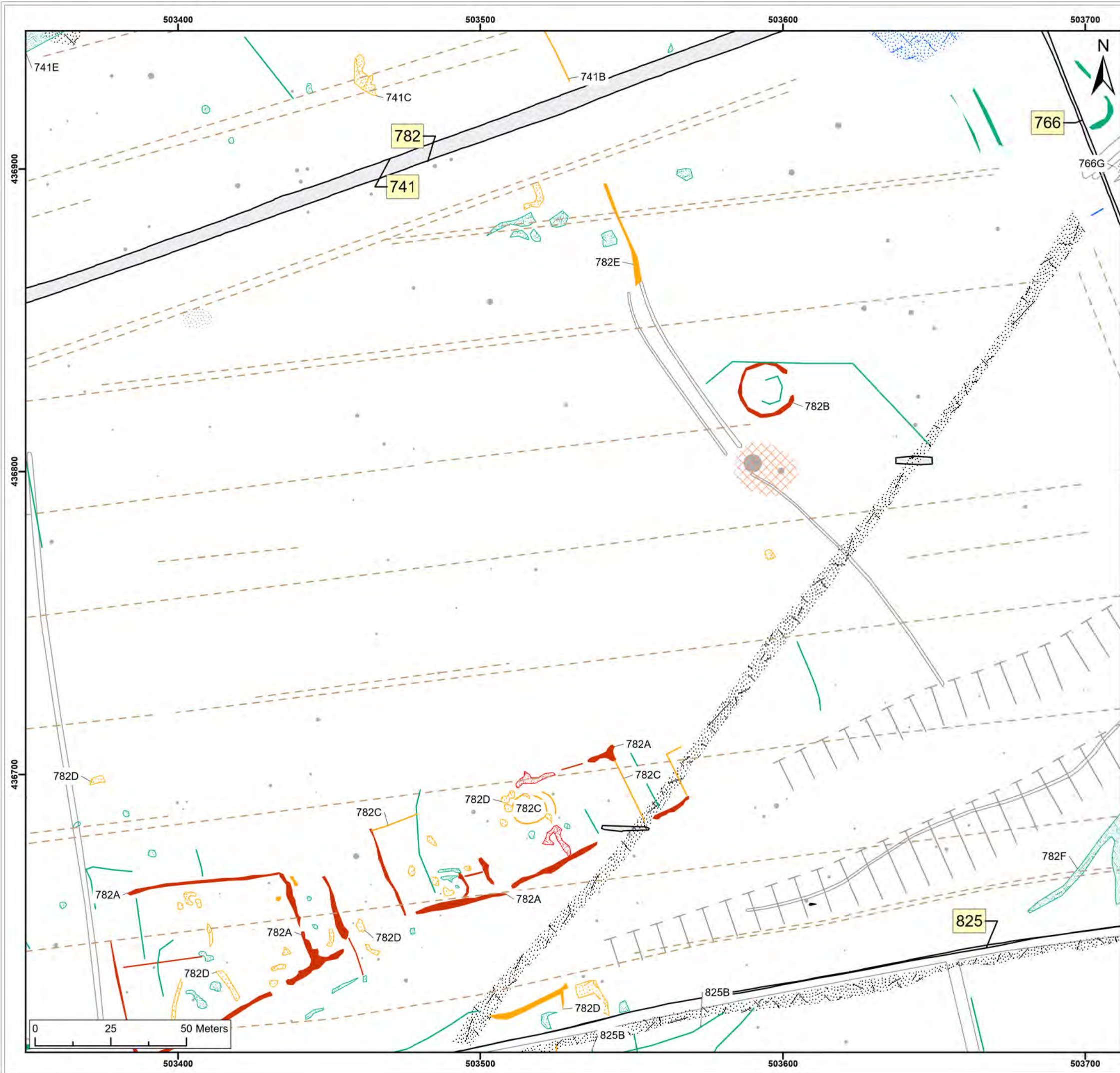
Title: Archive Interpretation: 766, 782, 825

Figure:22-7-662 Drawing No: PB2340-AOC-ZZ-ZZ-DR-Z-0662

Co-ordinate system: British National Grid Page Size: A3 Scale: 1:1,250

Project: Dogger Bank South Offshore Wind Farms Report: Archaeological Geophysical Survey Report



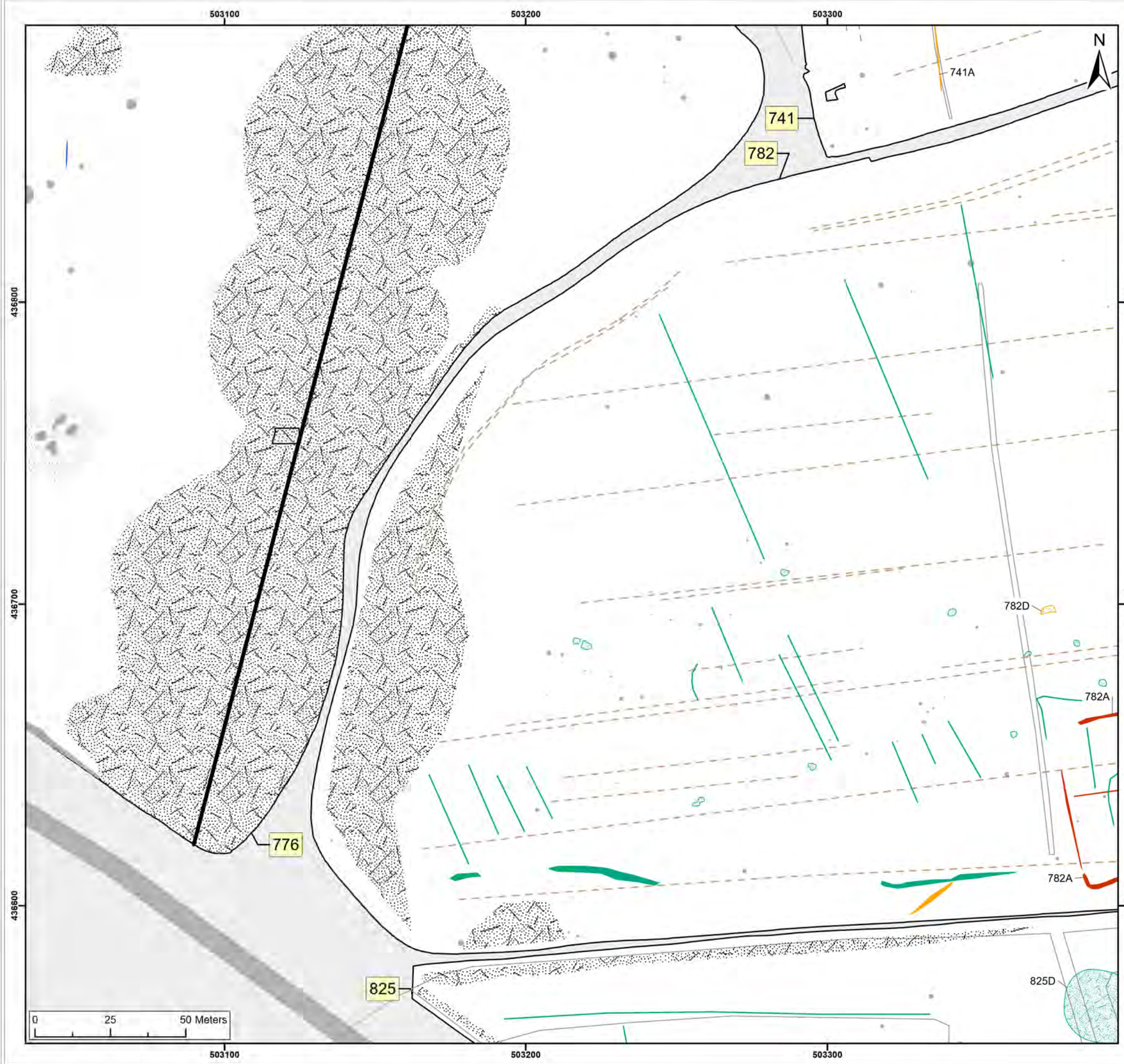


**Legend:**

Onshore Development Area	<b>Historic Environment Records (events)</b>
Anomaly (Probable Archaeology)	Point
Spread (Probable Archaeology)	Line
Anomaly (Possible Archaeology)	Region
Spread (Possible Archaeology)	<b>Historic Environment Records (monuments)</b>
Spread (Historic Feature)	Monument, Building, Find spot
Anomaly (Unclear Origin)	Monument
Spread (Unclear Origin)	Monument
Spread (Geology/Natural)	<b>NMP Mapping</b>
Spread (Magnetic Disturbance)	NMP Mapping
Anomaly (Ferrous/Iron Spike)	
Spread (Ferrous/Iron Spike)	
Linear Trend (Probable Archaeology)	
Linear Trend (Possible Archaeology)	
Linear Trend (Historic Feature)	
Linear Trend (Unclear Origin)	
Linear Trend (Agricultural, Ploughing)	

SX	P08	25/10/2024	Draft	SO	AG	JL
SUI	REV	DATE	DESCRIPTION	DRW	CHK	APR
Title: <div>Archive Interpretation: 741, 782</div>						
Figure:22-7-663		Drawing No: PB2340-AOC-ZZ-ZZ-DR-Z-0663				
Co-ordinate system: British National Grid			Page Size: A3	Scale: 1:1,250		
Project: Dogger Bank South Offshore Wind Farms			Report: Archaeological Geophysical Survey Report			





**Legend:**

- Onshore Development Area
- Anomaly (Probable Archaeology)
- Anomaly (Possible Archaeology)
- Spread (Possible Archaeology)
- Anomaly (Unclear Origin)
- Spread (Unclear Origin)
- Spread (Magnetic Disturbance)
- Anomaly (Ferrous/Iron Spike)
- Spread (Ferrous/Iron Spike)
- Linear Trend (Probable Archaeology)
- Linear Trend (Possible Archaeology)
- Linear Trend (Historic Feature)
- Linear Trend (Unclear Origin)
- Linear Trend (Agricultural, Ploughing)
- Linear Trend (Service)

**Historic Environment Records (events)**

- Point
- Line
- Region

**Historic Environment Records (monuments)**

- Monument, Building, Find spot
- Monument
- Monument

**NMP Mapping**

- NMP Mapping

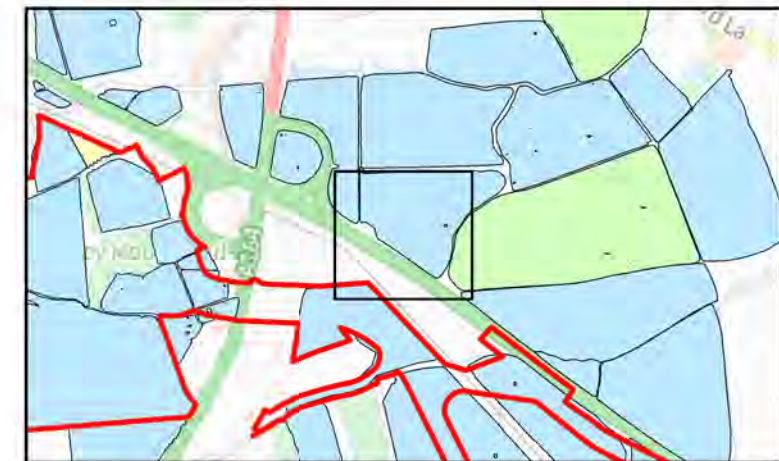
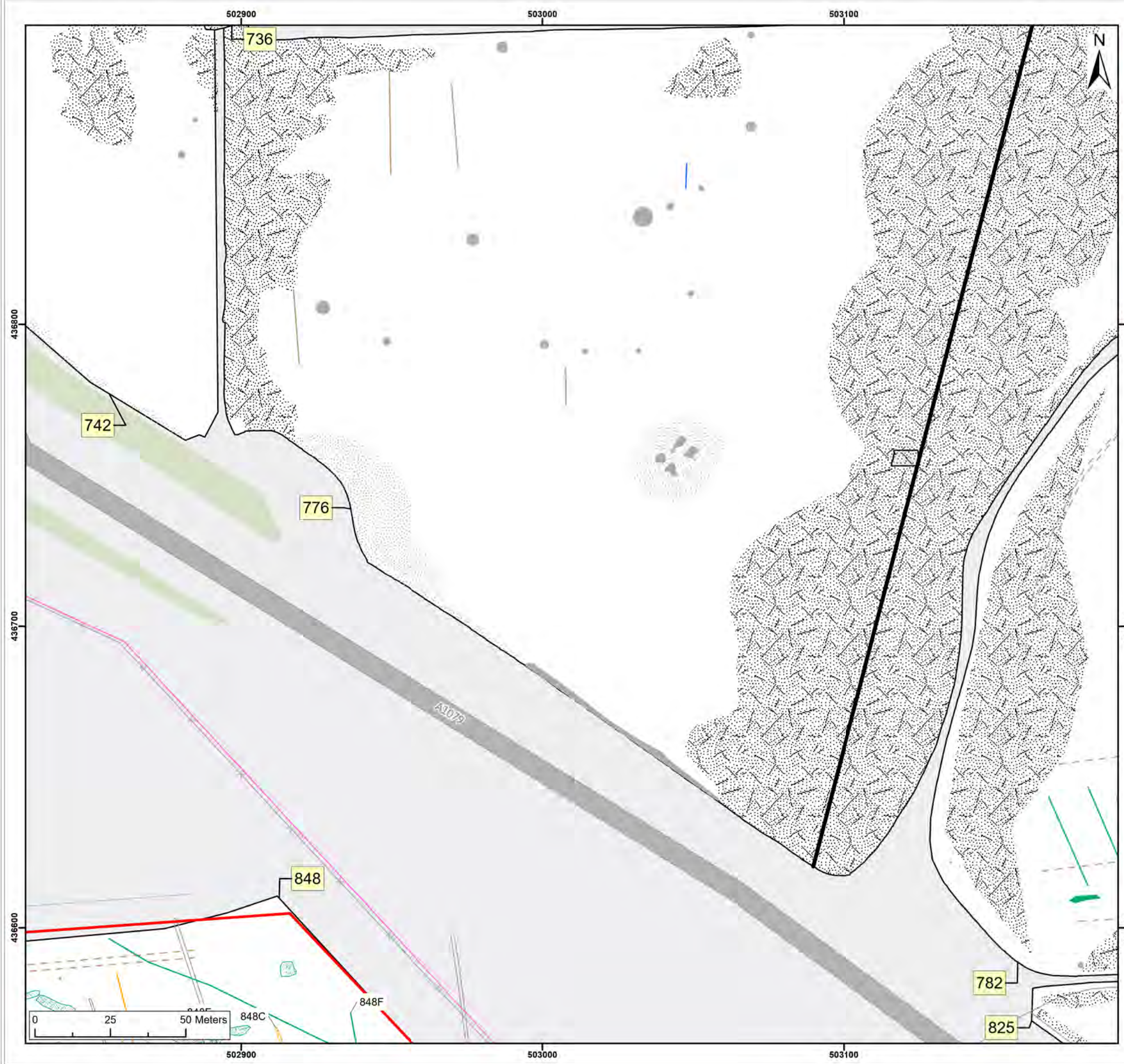
SX	P08	25/10/2024	Draft		SO	AG	JL
SUI	REV	DATE	DESCRIPTION		DRW	CHK	APR

Title: Archive Interpretation: 776, 782

Figure:22-7-664 Drawing No: PB2340-AOC-ZZ-ZZ-DR-Z-0664

Co-ordinate system: British National Grid	Page Size: A3	Scale: 1:1,250
Project: Dogger Bank South Offshore Wind Farms	Report: Archaeological Geophysical Survey Report	





- Legend:
- Onshore Development Area
  - Spread (Possible Archaeology)
  - Anomaly (Unclear Origin)
  - Spread (Unclear Origin)
  - Spread (Magnetic Disturbance)
  - Anomaly (Ferrous/Iron Spike)
  - Spread (Ferrous/Iron Spike)
  - Linear Trend (Possible Archaeology)
  - Linear Trend (Historic Feature)
  - Linear Trend (Unclear Origin)
  - Linear Trend (Agricultural, Ploughing)
  - Linear Trend (Agricultural, Ridge and Furrow)
  - Linear Trend (Service)
- Historic Environment Records (events)
- Point
  - Line
  - Region
- Historic Environment Records (monuments)
- Monument, Building, Find spot
  - Monument
  - Monument
- NMP Mapping
- NMP Mapping

SX	P08	25/10/2024	Draft		SO	AG	JL
SUI	REV	DATE	DESCRIPTION		DRW	CHK	APR

Title: Archive Interpretation: 742, 776

Figure:22-7-665 Drawing No: PB2340-AOC-ZZ-ZZ-DR-Z-0665

Co-ordinate system: British National Grid	Page Size: A3	Scale: 1:1,250
Project: Dogger Bank South Offshore Wind Farms	Report: Archaeological Geophysical Survey Report	



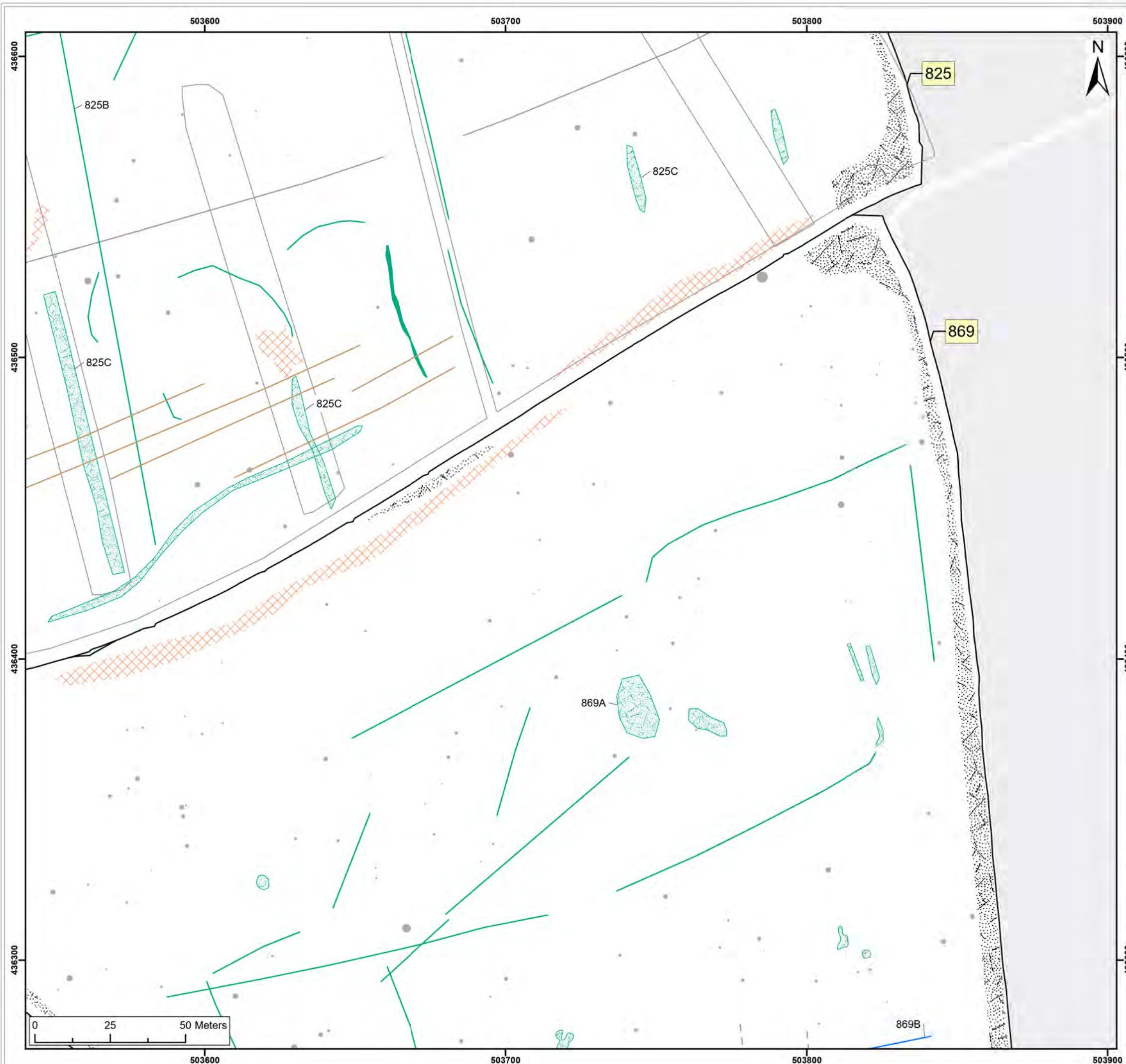


**Legend:**

Onshore Development Area	<b>Historic Environment Records (events)</b>
Anomaly (Probable Archaeology)	Point
Spread (Probable Archaeology)	Line
Anomaly (Possible Archaeology)	Region
Spread (Possible Archaeology)	<b>Historic Environment Records (monuments)</b>
Anomaly (Historic Feature)	Monument, Building, Find spot
Anomaly (Unclear Origin)	Monument
Spread (Unclear Origin)	Monument
Spread (Geology/Natural)	<b>NMP Mapping</b>
Spread (Magnetic Disturbance)	NMP Mapping
Anomaly (Ferrous/Iron Spike)	
Linear Trend (Probable Archaeology)	
Linear Trend (Possible Archaeology)	
Linear Trend (Unclear Origin)	
Linear Trend (Agricultural, Ploughing)	
Linear Trend (Agricultural, Ridge and Furrow)	

SX	P08	25/10/2024	Draft	SO	AG	JL
SUI	REV	DATE	DESCRIPTION	DRW	CHK	APR
Title: <div>Archive Interpretation: 782, 861</div>						
Figure:22-7-666		Drawing No: PB2340-AOC-ZZ-ZZ-DR-Z-0666				
Co-ordinate system: British National Grid			Page Size: A3	Scale: 1:1,250		
Project: Dogger Bank South Offshore Wind Farms			Report: Archaeological Geophysical Survey Report			





Legend:

- |   |   |
|---|---|
| Onshore Development Area                      | <b>Historic Environment Records (events)</b>    |
| Anomaly (Unclear Origin)                      | Point   |
| Spread (Unclear Origin)                       | Line  |
| Spread (Geology/Natural)                      | Region  |
| Spread (Magnetic Disturbance)                 | <b>Historic Environment Records (monuments)</b> |
| Anomaly (Ferrous/Iron Spike)                  | Monument, Building, Find spot                   |
| Linear Trend (Historic Feature)               | Monument  |
| Linear Trend (Unclear Origin)                 | Monument  |
| Linear Trend (Agricultural, Ploughing)        | <b>NMP Mapping</b>                              |
| Linear Trend (Agricultural, Ridge and Furrow) | NMP Mapping                                     |

SX	P08	25/10/2024	Draft		SO	AG	JL
SUI	REV	DATE	DESCRIPTION		DRW	CHK	APR

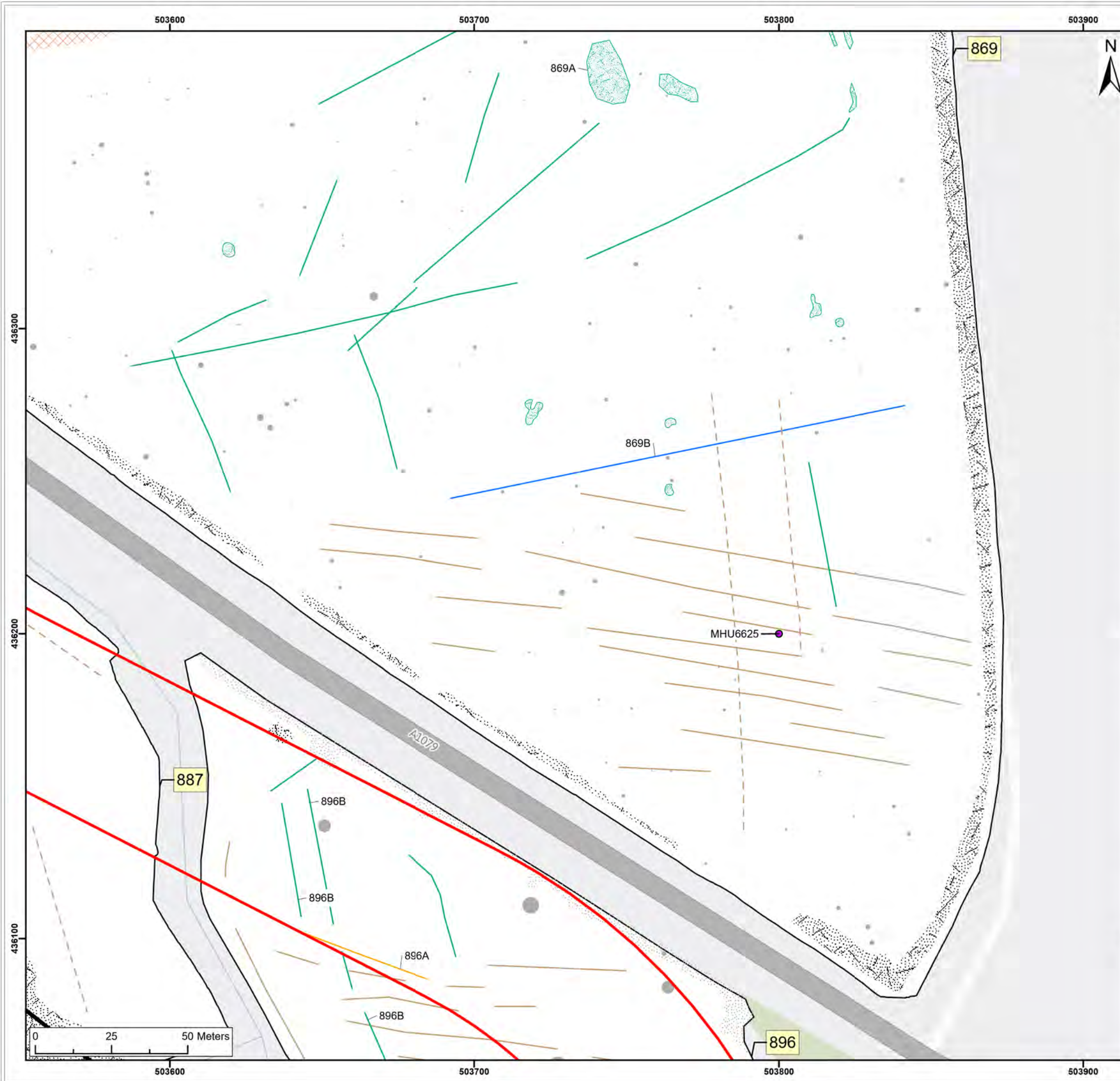
Title: Archive Interpretation:  
825, 869

Figure:22-7-667 Drawing No: PB2340-AOC-ZZ-ZZ-DR-Z-0667

Co-ordinate system: British National Grid	Page Size: A3	Scale: 1:1,250
--	------------------	-------------------

Project: Dogger Bank South Offshore Wind Farms	Report: Archaeological Geophysical Survey Report
--	--





- Legend:
- Onshore Development Area
  - Spread (Unclear Origin)
  - Spread (Geology/Natural)
  - Spread (Magnetic Disturbance)
  - Anomaly (Ferrous/Iron Spike)
  - Spread (Ferrous/Iron Spike)
  - Linear Trend (Possible Archaeology)
  - Linear Trend (Historic Feature)
  - Linear Trend (Unclear Origin)
  - Linear Trend (Agricultural, Ploughing)
  - Linear Trend (Agricultural, Ridge and Furrow)
  - Linear Trend (Service)
- Historic Environment Records (events)
- Point
  - Line
  - Region
- Historic Environment Records (monuments)
- Monument, Building, Find spot
  - Monument
  - Monument

SX	P08	25/10/2024	Draft	SO	AG	JL
SUI	REV	DATE	DESCRIPTION	DRW	CHK	APR

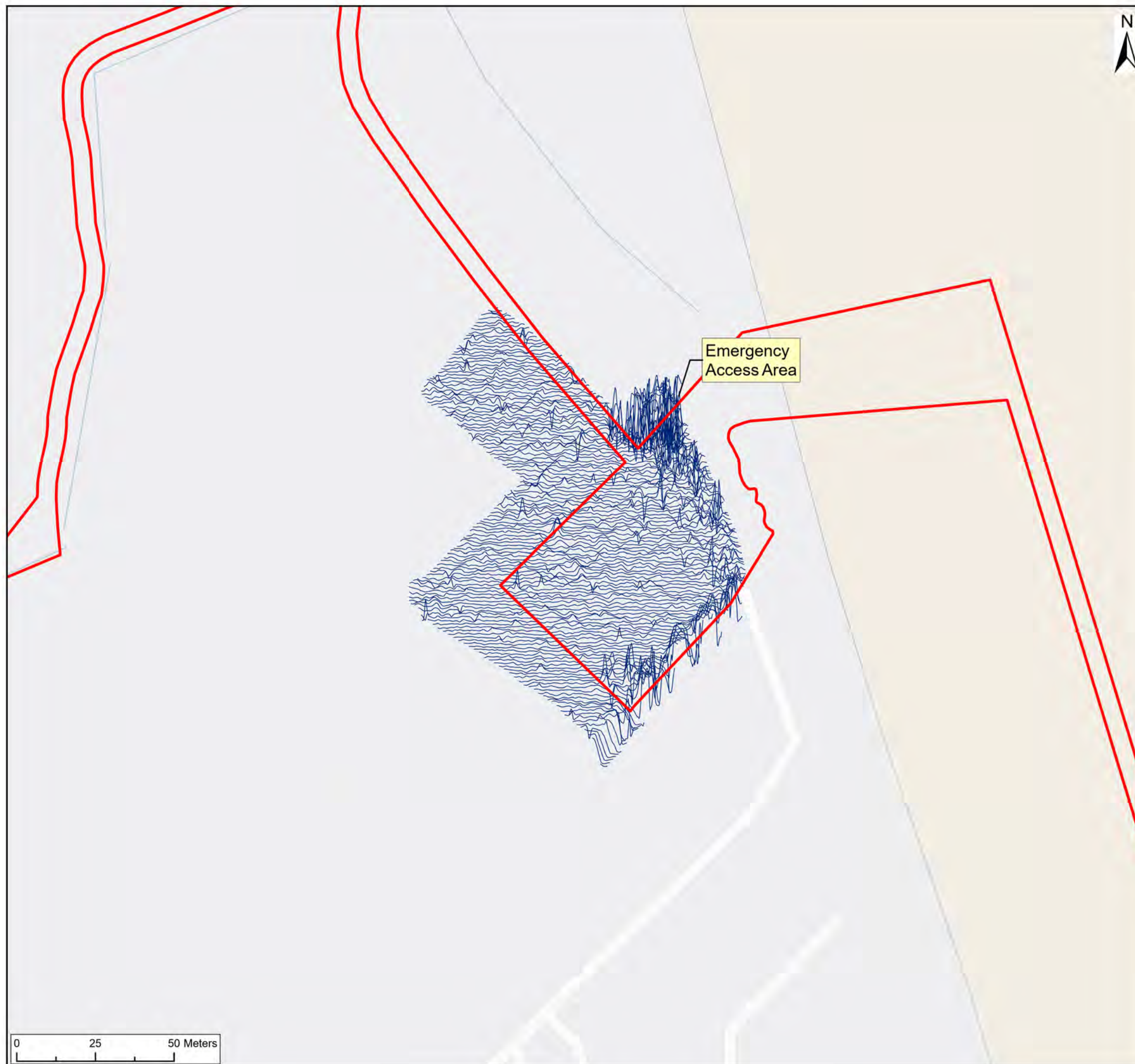
Title: Archive Interpretation: 869

Figure:22-7-668 Drawing No: PB2340-AOC-ZZ-ZZ-DR-Z-0668

Co-ordinate system: British National Grid Page Size: A3 Scale: 1:1,250

Project: Dogger Bank South Offshore Wind Farms Report: Archaeological Geophysical Survey Report





Legend:

□ Onshore Development Area

50nT

-50nT

SX	P08	25/10/2024	Draft	SO	AG	JL
SUI	REV	DATE	DESCRIPTION	DRW	CHK	APR

Title:

Archive XY Trace Plot:  
Emergency Access Area

Figure:22-7-669 Drawing No: PB2340-AOC-ZZ-ZZ-DR-Z-0669

Co-ordinate system: British National Grid	Page Size: A3	Scale: 1:1,250
--	------------------	-------------------

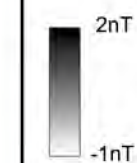
Project: Dogger Bank South Offshore Wind Farms	Report: Archaeological Geophysical Survey Report
--	--





Legend:

□ Onshore Development Area



SX	P08	25/10/2024	Draft	SO	AG	JL
SUI	REV	DATE	DESCRIPTION	DRW	CHK	APR

Title:

Archive Greyscale Images:  
Emergency Access Area

Figure:22-7-670 Drawing No: PB2340-AOC-ZZ-ZZ-DR-Z-0670

Co-ordinate system: British National Grid	Page Size: A3	Scale: 1:1,250
--	------------------	-------------------

Project: Dogger Bank South Offshore Wind Farms	Report: Archaeological Geophysical Survey Report
--	--





- Legend:
- Onshore Development Area
  - Anomaly (Historic Feature)
  - Spread (Unclear Origin)
  - Spread (Magnetic Disturbance)
  - Linear Trend (Historic Feature)
  - Linear Trend (Unclear Origin)
- Historic Environment Records (events)
- Point
  - Line
  - Region
- Historic Environment Records (monuments)
- Monument, Building, Find spot
  - Monument
  - Monument
- NMP Mapping
- NMP Mapping

SX	P08	25/10/2024	Draft	SO	AG	JL
SUI	REV	DATE	DESCRIPTION	DRW	CHK	APR

Title:

Archive Interpretation:  
Emergency Access Area

Figure:22-7-671		Drawing No: PB2340-AOC-ZZ-ZZ-DR-Z-0671	
Co-ordinate system: British National Grid		Page Size: A3	Scale: 1:1,250
Project:  Dogger Bank South Offshore Wind Farms		Report:  Archaeological Geophysical Survey Report	